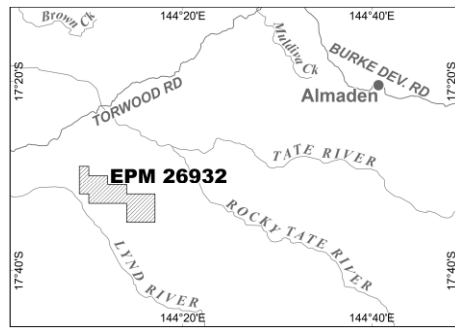


NOTICE OF PROPOSED GRANT OF EXPLORATION PERMITS FOR MINERALS

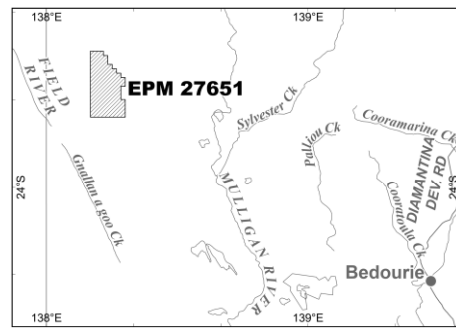
NATIVE TITLE ACT 1993 (CTH) SECTION 29

The Queensland Minister for Resources, PO Box 15216, City East, Queensland, 4002, hereby gives notice in accordance with section 29 of the *Native Title Act 1993* (Cth) of the proposed grant of the Exploration Permits for Minerals (EPM) 26932, 27651, 27652, 27850, 27851, 27852, 27853, 27854, 27855, 27858, 27865, 27868, 27869, 27871, 27872, 27873, 27875, 27879, 27880 and 27881 shown below under the *Mineral Resources Act 1989* (Qld).

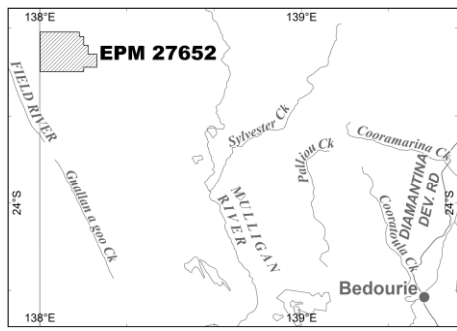
Exploration Permit for Minerals 26932 sought by NQ EX Pty Ltd, ACN 124 046 135, over an area of 22 sub-blocks (718 km²), centred approximately 53 km South West of Almaden, in the locality of the Mareeba Shire Council.



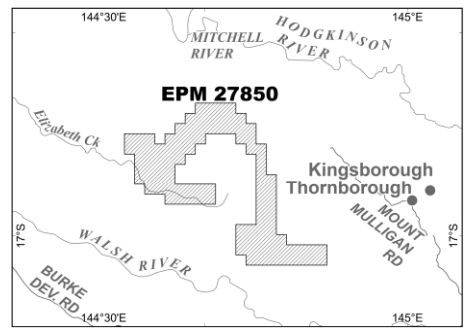
Exploration Permit for Minerals 27651 sought by Plutonic Limited, ACN 632 991 167, over an area of 98 sub-blocks (308 km²), centred approximately 149.5 km North West of Bedourie, in the localities of the Boulia Shire Council and Diamantina Shire Council.



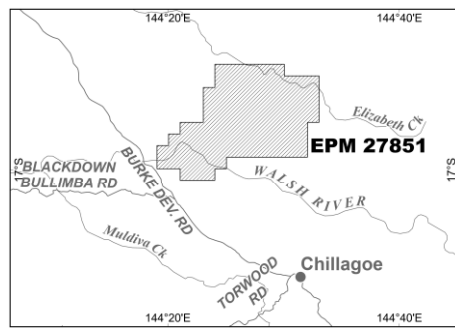
Exploration Permit for Minerals 27652 sought by Plutonic Limited, ACN 632 991 167, over an area of 100 sub-blocks (314 km²), centred approximately 174 km North West of Bedourie, in the locality of the Boulia Shire Council.



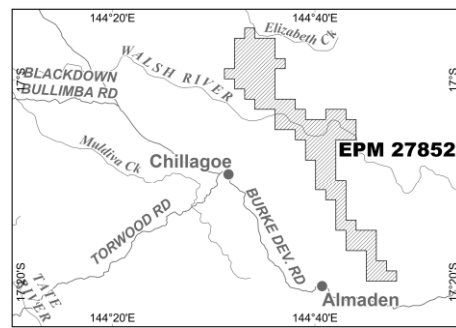
Exploration Permit for Minerals 27850 sought by FMG Resources Pty Ltd, ACN 095 546 428, over an area of 99 sub-blocks (324 km²), centred approximately 35 km West of Thornborough, in the locality of the Mareeba Shire Council.



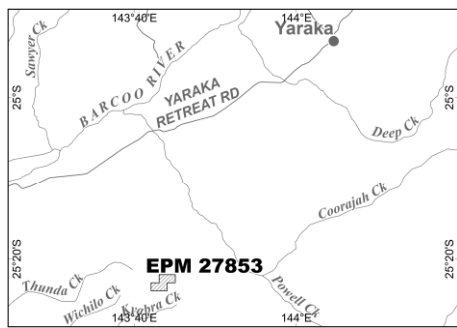
Exploration Permit for Minerals 27851 sought by FMG Resources Pty Ltd, ACN 095 546 428, over an area of 90 sub-blocks (295 km²), centred approximately 26.5 km North of Chillagoe, in the locality of the Mareeba Shire Council.



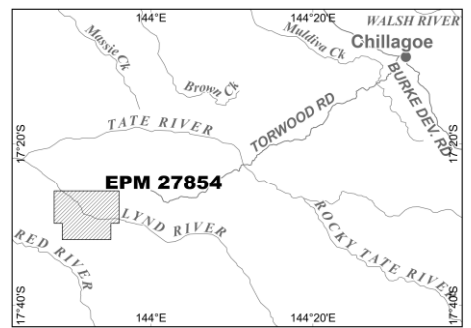
Exploration Permit for Minerals 27852 sought by FMG Resources Pty Ltd, ACN 095 546 428, over an area of 80 sub-blocks (262 km²), centred approximately 18 km East of Chillagoe, in the locality of the Mareeba Shire Council.



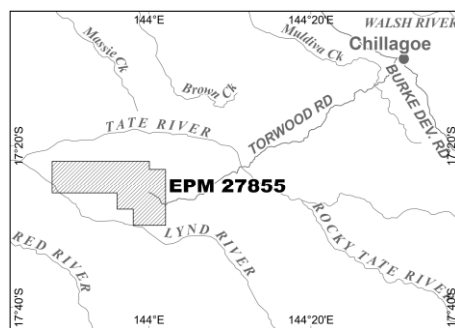
Exploration Permit for Minerals 27853 sought by Worldmin Pty Ltd, ACN 617 303 278, over an area of 4 sub-blocks (124 km²), centred approximately 65 km South West of Yaraka, in the localities of the Barcoo Shire Council and Quilpie Shire Council.



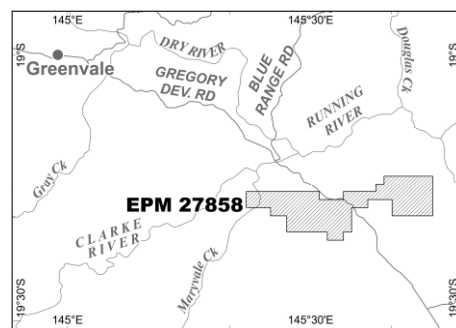
Exploration Permit for Minerals 27854 sought by TREACY, Joseph Allen (50%) and ROBINSON, Kim (50%), over an area of 44 sub-blocks (144 km²), centred approximately 79 km South West of Chillagoe, in the locality of the Mareeba Shire Council.



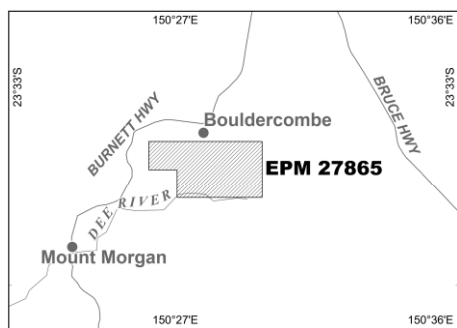
Exploration Permit for Minerals 27855 sought by TREACY, Joseph Allen (50%) and ROBINSON, Kim (50%), over an area of 74 sub-blocks (242 km²), centred approximately 67 km South West of Chillagoe, in the locality of the Mareeba Shire Council.



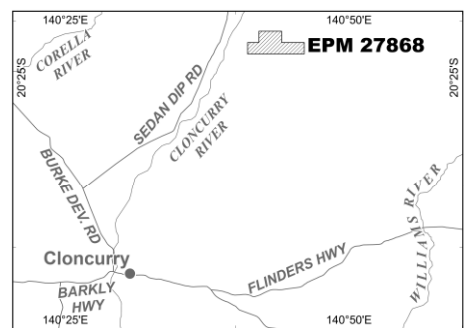
Exploration Permit for Minerals 27858 sought by Axis Minerals Pty Ltd, ACN 618 470 081, over an area of 86 sub-blocks (278 km²), centred approximately 70 km South East of Greenvale, in the locality of the Charters Towers Regional Council.



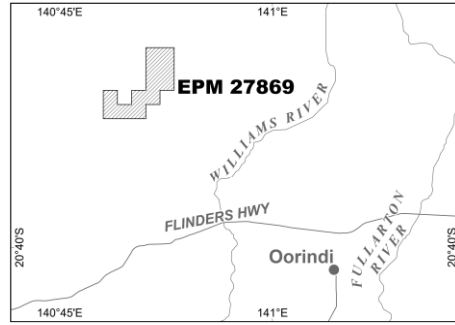
Exploration Permit for Minerals 27865 sought by GBM Resources Limited, ACN 124 752 745, over an area of 7 sub-blocks (220 km²), centred approximately 2 km South of Bouldercombe, in the locality of the Rockhampton Regional Council.



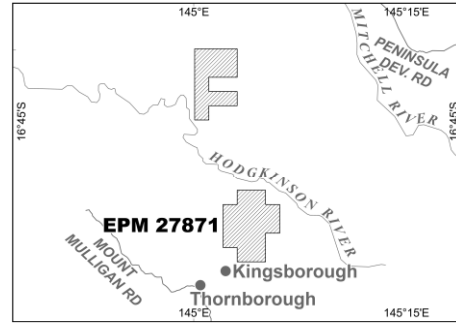
Exploration Permit for Minerals 27868 sought by Rio Tinto Exploration Pty Limited, ACN 000 057 125, over an area of 7 sub-blocks (225 km²), centred approximately 43.5 km North East of Cloncurry, in the locality of the Cloncurry Shire Council.



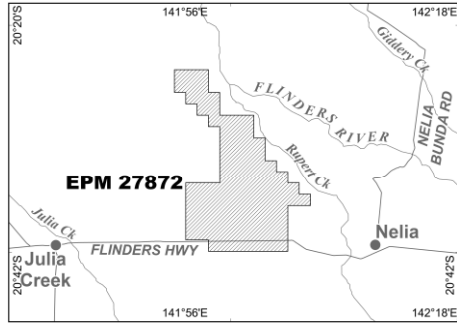
Exploration Permit for Minerals 27869 sought by Rio Tinto Exploration Pty Limited, ACN 000 057 125, over an area of 12 sub-blocks (385 km²), centred approximately 31 km North West of Oorindi, in the locality of the Cloncurry Shire Council.



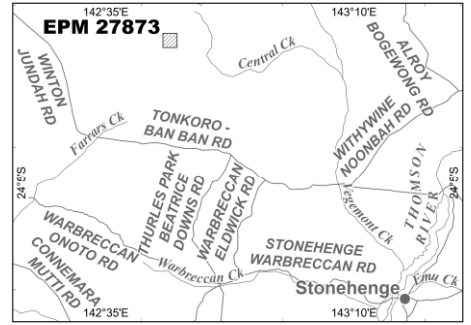
Exploration Permit for Minerals 27871 sought by Queensland Mining Pty Ltd, ACN 622 184 150, over an area of 26 sub-blocks (852 km²), centred approximately 7 km North of Kingsborough, in the locality of the Mareeba Shire Council.



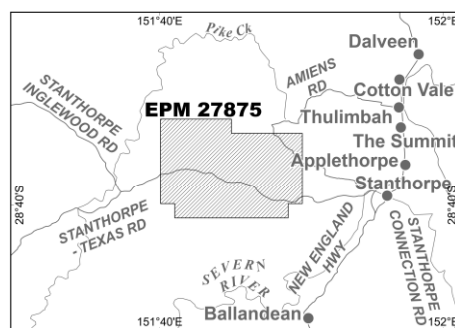
Exploration Permit for Minerals 27872 sought by Vanteq Minerals Pty Ltd, ACN 649 157 335, over an area of 92 sub-blocks (271 km²), centred approximately 21 km East of Nelia, in the locality of the McKinlay Shire Council.



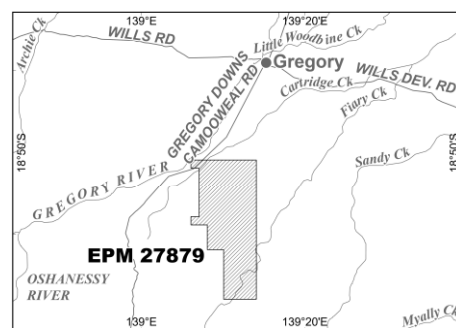
Exploration Permit for Minerals 27873 sought by Relier Pty Ltd, ACN 613 070 714, over an area of 4 sub-blocks (125 km²), centred approximately 89 km North West of Stonehenge, in the locality of the Barcoo Shire Council.



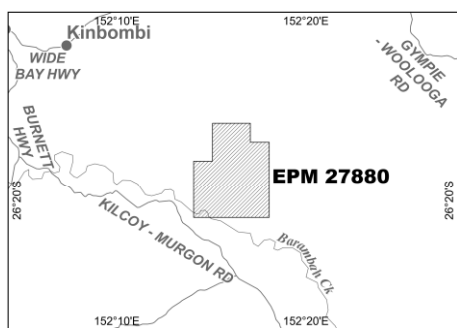
Exploration Permit for Minerals 27875 sought by Minden Resources Pty Ltd., ACN 648 328 590, over an area of 63 sub-blocks (189 km²), centred approximately 17.5 km West of Stanthorpe, in the locality of the Southern Downs Regional Council.



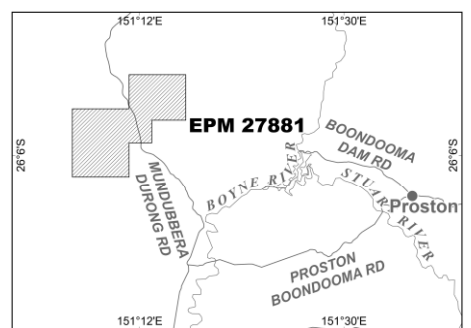
Exploration Permit for Minerals 27879 sought by RAB Resources Pty Ltd, ACN 633 441 826, over an area of 100 sub-blocks (324 km²), centred approximately 35 km South West of Gregory, in the localities of the Burke Shire Council and Mount Isa City Council.



Exploration Permit for Minerals 27880 sought by Group 11 Minerals Pty Ltd., ACN 649 477 805, over an area of 17 sub-blocks (522 km²), centred approximately 19 km South East of Kinbombi, in the locality of the Gympie Regional Council.



Exploration Permit for Minerals 27881 sought by Group 11 Minerals Pty Ltd., ACN 649 477 805, over an area of 54 sub-blocks (166 km²), centred approximately 43 km North West of Proston, in the localities of the North Burnett Regional Council, South Burnett Regional Council and Western Downs Regional Council.



Nature of Act(s): The grant of the Exploration Permits for Minerals under the *Mineral Resources Act 1989* (Qld), authorises the holder to explore for minerals for a term not exceeding five (5) years with the possibility of renewal for a term not exceeding five (5) years. It is proposed to grant the Exploration Permits for Minerals subject to the *Mineral Resources Act 1989* (Qld) and the Native Title Protection Conditions.

Name and Address of person doing Act(s): It is proposed that the Exploration Permits for Minerals be granted subject to the provisions of the *Mineral Resources Act 1989* (Qld) by the Queensland Minister for Resources, PO Box 15216, City East, Queensland, 4002.

Native Title Parties: Under the *Native Title Act 1993* (Cth) any person who is a "native title party" is entitled to certain rights in relation to the proposed grant of the Exploration Permits for Minerals. Under section 30 of the *Native Title Act 1993* (Cth), persons have until three (3) months after Notification Day to take certain steps to become native title parties in relation to this notice. Enquiries in relation to filing a native title determination application may be directed to the Federal Court, Brisbane Registry, Level 6, Harry Gibbs Commonwealth Law Courts Building, 119 North Quay, Brisbane, Queensland, 4000. Telephone: (07) 3248 1100 or Email: nldreg@fedcour.gov.au. Enquiries in relation to the registration of a native title determination application may be directed to the National Native Title Tribunal, Brisbane Registry, Level 5, Harry Gibbs Commonwealth Law Courts Building, 119 North Quay, Brisbane, Queensland 4000. Telephone: (07) 3307 5000 or 1800 640 501.

Further information: Further information about the proposed grant of the Exploration Permits for Minerals, including extract of plans showing the boundaries of the Exploration Permit for Minerals Applications may be obtained from the Department of Resources, Mining Registrar, Mineral Assessment Hub, Level 9, Verde Tower, 445 Flinders Street, Townsville, Queensland, 4810. Telephone: (07) 4447 9230 or Email: MineralHub@resources.qld.gov.au.

Expedited Procedure: The State of Queensland considers the grant of the Exploration Permit for Minerals to which this notice applies, is an act attracting the Expedited Procedure. Each individual Exploration Permit for Minerals may be granted unless, within a period of four (4) months after the Notification Day a native title party lodges an objection in respect of the individual Exploration Permit for Minerals with the National Native Title Tribunal against the inclusion of the statement that the State considers the grant of that Exploration Permit for Minerals is a future act attracting the Expedited Procedure. Enquiries in relation to lodging an objection should be directed to the National Native Title Tribunal, Level 5, Harry Gibbs Commonwealth Law Courts Building, 119 North Quay, Brisbane, Queensland, 4000. Telephone: (07) 3307 5000 or 1800 640 501.

Notification Day: 21 July 2021

Dated at Rockhampton this Seventh day of June 2021.

Signed:

Executive Director, Minerals and Coal
for Minister for Resources.

