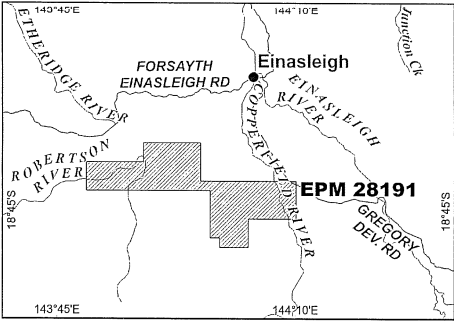


# NOTICE OF PROPOSED GRANT OF EXPLORATION PERMIT FOR MINERALS

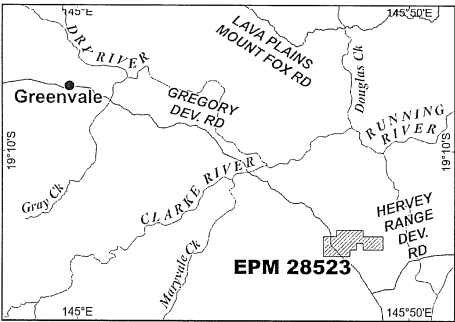
## NATIVE TITLE ACT 1993 (CTH) SECTION 29

The Queensland Minister for Resources, PO Box 15216, City East, Queensland, 4002, hereby gives notice in accordance with section 29 of the *Native Title Act 1993 (Cth)* of the proposed grant of the Exploration Permit for Minerals (EPM) shown below, subject to the provisions of the *Mineral Resources Act 1989 (Qld)*.

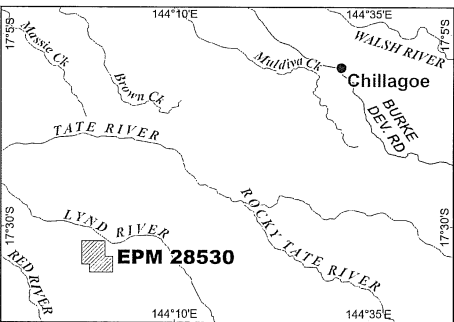
EPM 28191 applied for by TRI-STAR GOLD PTY LTD, ACN: 649 967 751, over an area of 96 sub-blocks (311 km<sup>2</sup>), centred approximately 25 km south-southwest of Einasleigh, in the locality of Etheridge Shire Council.



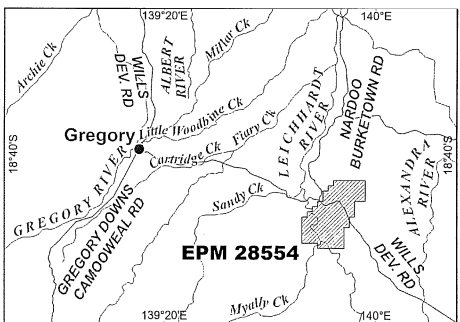
EPM 28523 applied for by FMG RESOURCES PTY LTD, ACN: 095 546 428, over an area of 25 sub-blocks (81 km<sup>2</sup>), centred approximately 86 km southeast of Greenvale, in the locality of Charters Towers Regional Council.



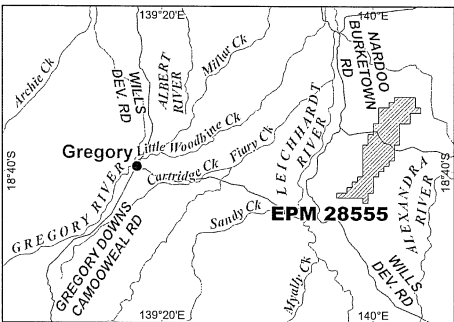
EPM 28530 applied for by FMG RESOURCES PTY LTD, ACN: 095 546 428, over an area of 13 sub-blocks (42 km<sup>2</sup>), centred approximately 72 km southwest of Chillagoe, in the locality of Mareeba Shire Council.



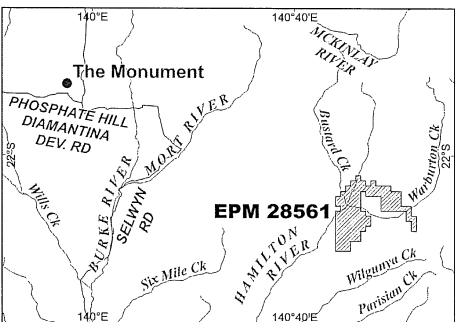
EPM 28554 applied for by FMG RESOURCES PTY LTD, ACN: 095 546 428, over an area of 100 sub-blocks (324 km<sup>2</sup>), centred approximately 69 km southeast of Gregory, in the localities of Burke Shire Council and Carpentaria Shire Council.



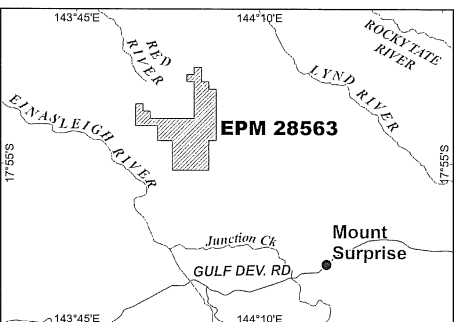
EPM 28555 applied for by FMG RESOURCES PTY LTD, ACN: 095 546 428, over an area of 100 sub-blocks (324 km<sup>2</sup>), centred approximately 82 km east of Gregory, in the locality of Carpentaria Shire Council.



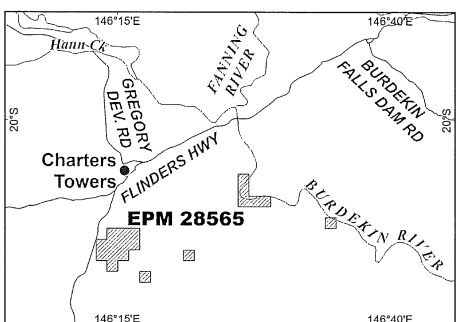
EPM 28561 applied for by TARAGON VALLEY PTY LIMITED, ACN: 623 574 603, over an area of 100 sub-blocks (317 km<sup>2</sup>), centred approximately 115 km southeast of The Monument, in the localities of Boulia Shire Council and Cloncurry Shire Council.



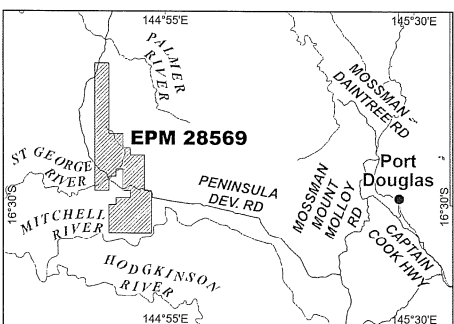
EPM 28563 applied for by FMG RESOURCES PTY LTD, ACN: 095 546 428, over an area of 67 sub-blocks (218 km<sup>2</sup>), centred approximately 52 km northwest of Mount Surprise, in the localities of Etheridge Shire Council and Mareeba Shire Council.



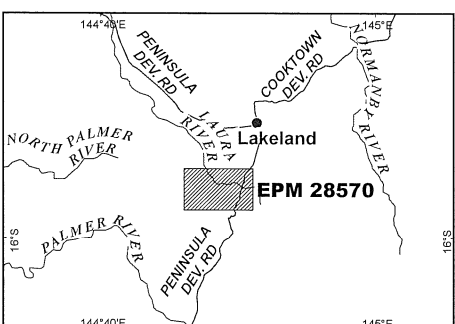
EPM 28565 applied for by BALLYMORE RESOURCES LIMITED, ACN: 632 893 611, over an area of 19 sub-blocks (61 km<sup>2</sup>) non-contiguous over 5 areas, centred approximately 20 km southeast of Charters Towers, in the locality of Charters Towers Regional Council.



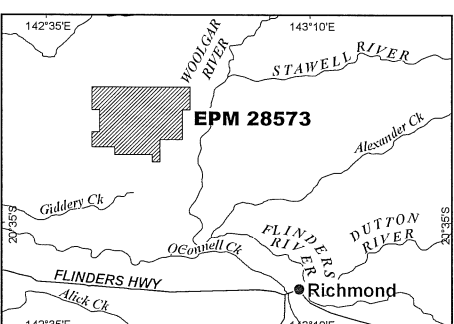
EPM 28569 applied for by FMG RESOURCES PTY LTD, ACN: 095 546 428, over an area of 95 sub-blocks (312 km<sup>2</sup>), centred approximately 70 km west of Port Douglas, in the localities of Cook Shire Council and Mareeba Shire Council.



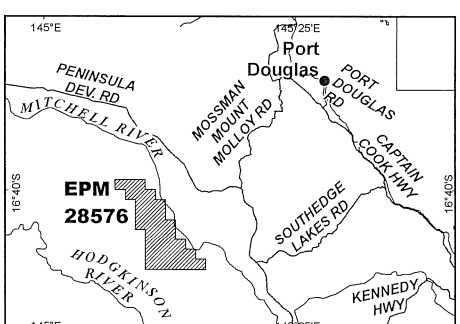
EPM 28570 applied for by Gene BOOTH and Ivar STORRONING, over an area of 15 sub-blocks (49 km<sup>2</sup>), centred approximately 10 km south-southwest of Lakeland, in the locality of Cook Shire Council.



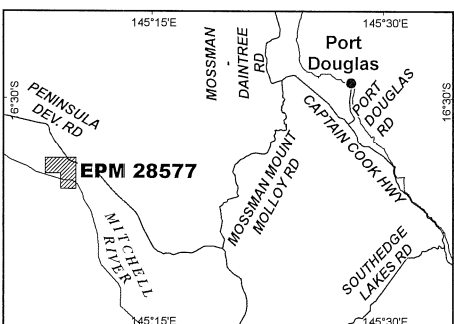
EPM 28573 applied for by BOOMARRA MINERALS PTY LTD, ACN: 600 326 261, over an area of 100 sub-blocks (321 km<sup>2</sup>), centred approximately 54 km northwest of Richmond, in the locality of Richmond Shire Council.



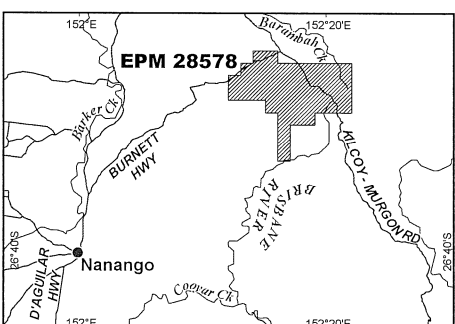
EPM 28576 applied for by FMG RESOURCES PTY LTD, ACN: 095 546 428, over an area of 34 sub-blocks (111 km<sup>2</sup>), centred approximately 41 km southwest of Port Douglas, in the locality of Mareeba Shire Council.



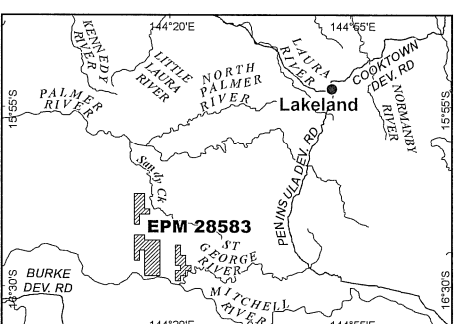
EPM 28577 applied for by FMG RESOURCES PTY LTD, ACN: 095 546 428, over an area of 3 sub-blocks (10 km<sup>2</sup>), centred approximately 35 km west-southwest of Port Douglas, in the locality of Mareeba Shire Council.



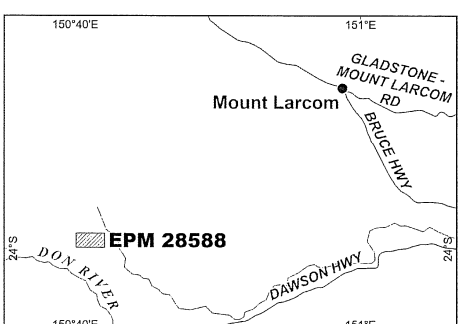
EPM 28578 applied for by OLLENBURGS PTY LTD, ACN: 631 498 765, over an area of 44 sub-blocks (135 km<sup>2</sup>), centred approximately 36 km northeast of Nanango, in the localities of Gympie Regional Council and Somerset Regional Council.



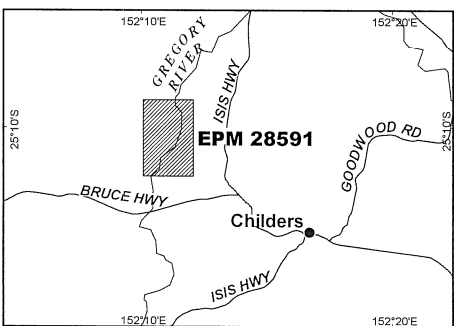
EPM 28583 applied for by HARDROCK MINERAL EXPLORATION PTY LTD, ACN: 646 002 888, over an area of 51 sub-blocks (167 km<sup>2</sup>) non-contiguous over 3 areas, centred approximately 76 km southwest of Lakeland, in the localities of Cook Shire Council and Mareeba Shire Council.



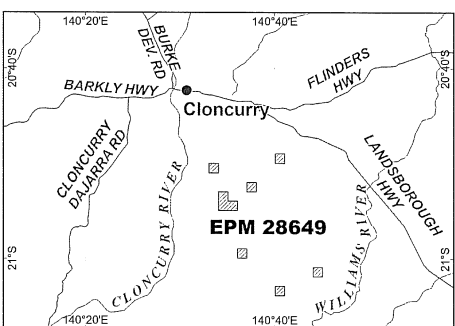
EPM 28588 applied for by CANTERBURY EXPLORATION PTY LIMITED, ACN: 153 459 137, over an area of 2 sub-blocks (6 km<sup>2</sup>), centred approximately 36 km southwest of Mount Larcom, in the localities of Banana Shire Council and Gladstone Regional Council.



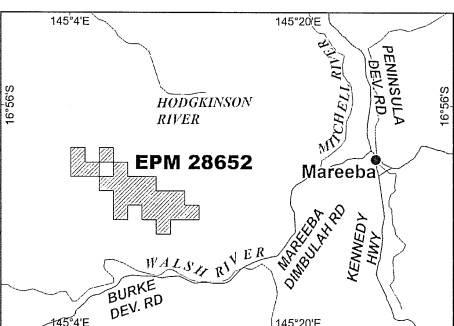
EPM 28591 applied for by Joseph William VELLA, over an area of 6 sub-blocks (19 km<sup>2</sup>), centred approximately 12 km northwest of Childers, in the locality of Bundaberg Regional Council.



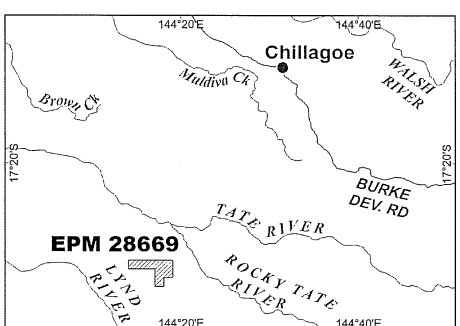
EPM 28649 applied for by TNC MINING PTY LTD, ACN: 652 408 378, over an area of 9 sub-blocks (29 km<sup>2</sup>), non-contiguous over 7 areas, centred approximately 32 km south-southeast of Cloncurry, in the locality of Cloncurry Shire Council.



EPM 28652 applied for by Wayne Thomas SAUNDERS, over an area of 20 sub-blocks (65 km<sup>2</sup>), centred approximately 29 km west of Mareeba, in the locality of Mareeba Shire Council.



EPM 28669 applied for by FMG RESOURCES PTY LTD, ACN: 095 546 428, over an area of 8 sub-blocks (26 km<sup>2</sup>), centred approximately 49 km southwest of Chillagoe in the locality of Mareeba Shire Council.



**Nature of Act(s):** The grant of the Exploration Permit for Minerals under the *Mineral Resources Act 1989 (Qld)*, authorises the holder to explore for minerals for a term not exceeding five (5) years with the possibility of renewal for a term not exceeding five (5) years. It is proposed to grant the Exploration Permit for Minerals subject to the *Mineral Resources Act 1989 (Qld)* and the Native Title Protection Conditions.

**Name and Address of person doing Act(s):** It is proposed that the Exploration Permit for Minerals be granted subject to the provisions of the *Mineral Resources Act 1989 (Qld)* by the Queensland Minister for Resources, PO Box 15216, City East, Queensland, 4002.

**Native Title Parties:** Under the *Native Title Act 1993 (Cth)* any person who is a 'native title party' is entitled to certain rights in relation to the proposed grant of the Exploration Permit for Minerals. Under section 30 of the *Native Title Act 1993 (Cth)*, persons have until three (3) months after Notification Day to take certain steps to become native title parties in relation to this notice. Enquiries in relation to filing a native title determination application may be directed to the Federal Court, Brisbane Registry, Level 6, Harry Gibbs Commonwealth Law Courts Building, 119 North Quay, Brisbane, Queensland, 4000. Telephone: (07) 3248 1100 or Email: [qldreg@fedcourt.gov.au](mailto:qldreg@fedcourt.gov.au).

**Further information:** May be obtained from the Department of Resources, Mining Registrar, Mineral Assessment Hub, Level 9, Verde Tower, 445 Flinders Street, Townsville, Queensland, 4810. Telephone: (07) 4447 9230 or Email: [MineralHub@resources.qld.gov.au](mailto:MineralHub@resources.qld.gov.au).

**Expedited Procedure:** The State of Queensland considers the grant of the Exploration Permit for Minerals to which this notice applies, is an act attracting the Expedited Procedure. The Exploration Permit for Minerals may be granted unless, within a period of four (4) months after the Notification Day a native title party lodges an objection in respect of each individual Exploration Permit for Minerals with the National Native Title Tribunal against the inclusion of the statement that the State considers the grant of that Exploration Permit for Minerals is a future act attracting the Expedited Procedure. Enquiries in relation to lodging an objection should be directed to the National Native Title Tribunal, Level 5, Harry Gibbs Commonwealth Law Courts Building, 119 North Quay, Brisbane, Queensland, 4000. Telephone: (07) 3052 4040.

**Notification Day: 6 December 2023**

**Dated 2 NOVEMBER 2023**

Signed:

Executive Director,  
for Minister for Resources



Queensland  
Government