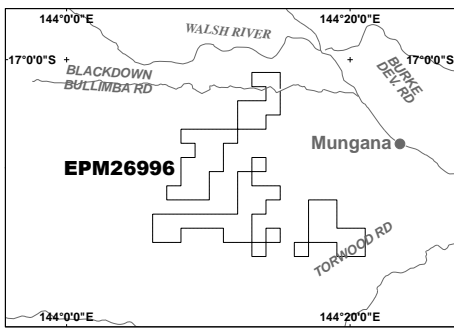


NOTICE OF PROPOSED GRANT OF EXPLORATION PERMITS FOR MINERALS

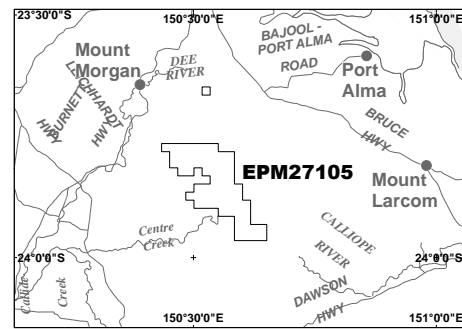
NATIVE TITLE ACT 1993 (CTH) SECTION 29

The Queensland Minister for Resources, PO Box 15216, City East, Queensland, 4002, hereby gives notice in accordance with section 29 of the *Native Title Act 1993* (Cth) of the proposed grant of Exploration Permits for Minerals (EPM) 26996, EPM27105, EPM27790, EPM27792, EPM27797, EPM27798, EPM27803, EPM27804, EPM27810, EPM27825, EPM27826, EPM27835, EPM27837, EPM27839, EPM27840, EPM27843, EPM27844 and EPM27849 shown below under the *Mineral Resources Act 1989* (Qld).

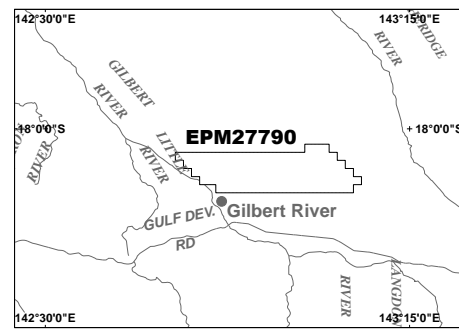
Exploration Permit for Minerals 26996 sought by Bacchus Resources Pty Ltd, ACN 606 340 872, over an area of 53 sub-blocks (173 km²), centred approximately 18 km West of Mungana, in the locality of the Mareeba Shire Council.



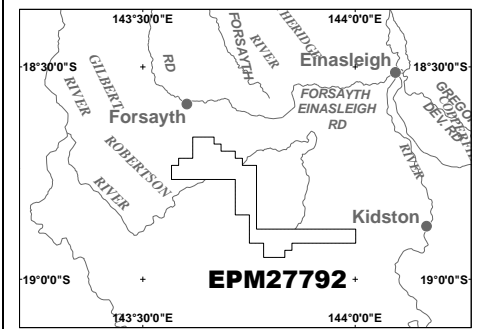
Exploration Permit for Minerals 27105 sought by Prophet Resources Pty Ltd, ACN 615 031 359, over an area of 67 sub-blocks (210 km²), centred approximately 28.5 km South East of Mount Morgan, in the localities of the Banana Shire Council, Gladstone Regional Council and Rockhampton Regional Council.



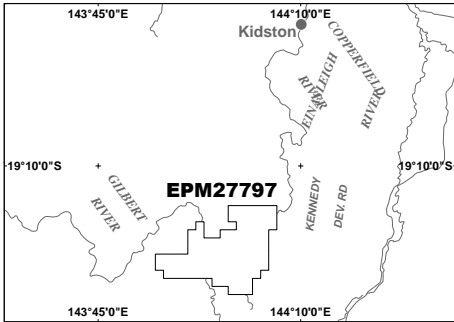
Exploration Permit for Minerals 27790 sought by Plutonic Limited, ACN 632 991 167, over an area of 100 sub-blocks (325 km²), centred approximately 12.5 km North East of Gilbert River, in the locality of the Etheridge Shire Council.



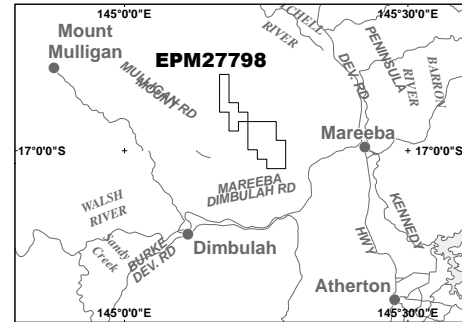
Exploration Permit for Minerals 27792 sought by Plutonic Limited, ACN 632 991 167, over an area of 100 sub-blocks (324 km²), centred approximately 31 km South East of Forsyth, in the locality of the Etheridge Shire Council.



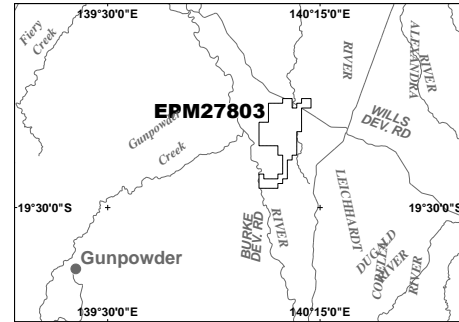
Exploration Permit for Minerals 27797 sought by Yarraman Metals Pty Ltd, ACN 645 704 141, over an area of 94 sub-blocks (304 km²), centred approximately 55 km South South West of Kidston, in the locality of the Etheridge Shire Council.



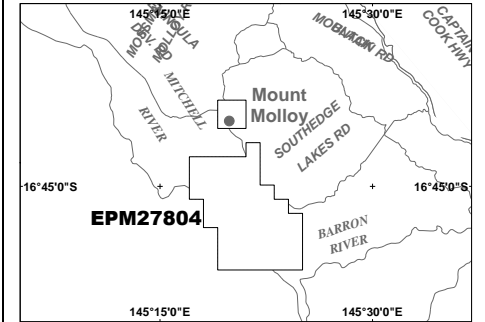
Exploration Permit for Minerals 27798 sought by Stratmin Resources Pty Ltd, ACN 639 991 307, over an area of 23 sub-blocks (753 km²), centred approximately 22.5 km East of Mareeba, in the locality of the Mareeba Shire Council.



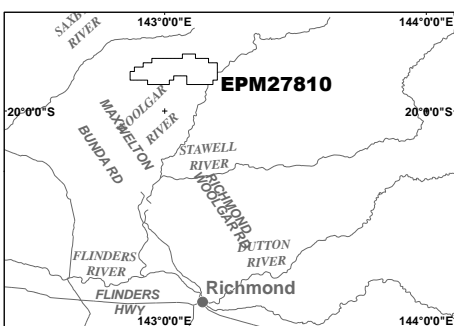
Exploration Permit for Minerals 27803 sought by Red Metal Limited, ACN 103 367 684, over an area of 100 sub-blocks (323 km²), centred approximately 92 km North East of Gunpowder, in the localities of the Burke Shire Council and Cloncurry Shire Council.



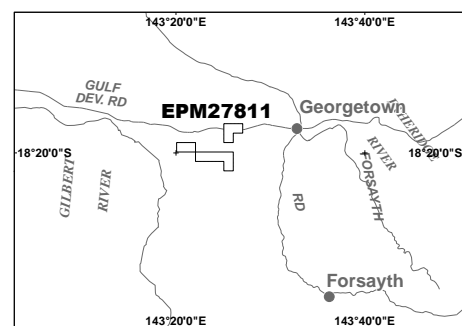
Exploration Permit for Minerals 27804 sought by Munuku Pty. Ltd., ACN 642 418 166, over an area of 52 sub-blocks (170 km²), centred approximately 9 km South of Mount Mollo, in the locality of the Mareeba Shire Council.



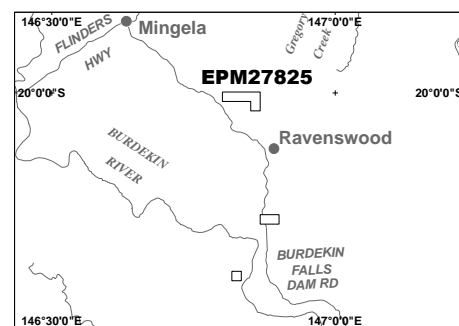
Exploration Permit for Minerals 27810 sought by Yarraman Metals Pty Ltd, ACN 645 704 141, over an area of 100 sub-blocks (322 km²), centred approximately 100 km North of Richmond, in the locality of the Richmond Shire Council.



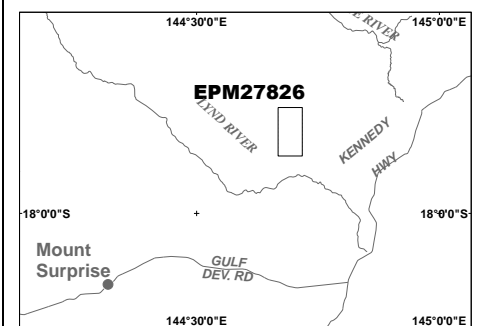
Exploration Permit for Minerals 27811 sought by Activex Limited, ACN 113 452 896, over an area of 10 sub-blocks (325 km²), centred approximately 17 km West South West of Georgetown, in the locality of the Etheridge Shire Council.



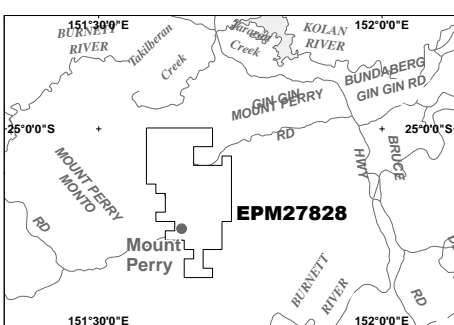
Exploration Permit for Minerals 27825 sought by XXXX Gold Pty. Ltd., ACN 634 004 274, over an area of 8 sub-blocks (257 km²), northern area centred approximately 11.5 km North North West of Ravenswood and southern areas centred approximately 19 km South South West of Ravenswood, in the locality of the Charters Towers Regional Council.



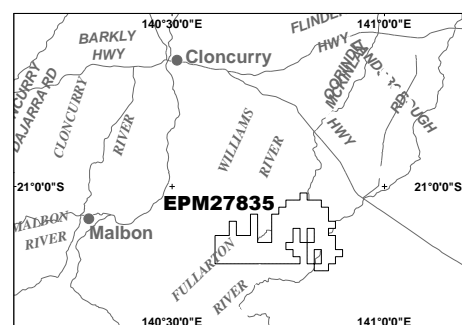
Exploration Permit for Minerals 27826 sought by Barwidg Iron Stone Pty Ltd., ACN 647 867 061, over an area of 18 sub-blocks (587 km²), centred approximately 53 km North East of Mount Surprise, in the locality of the Mareeba Shire Council.



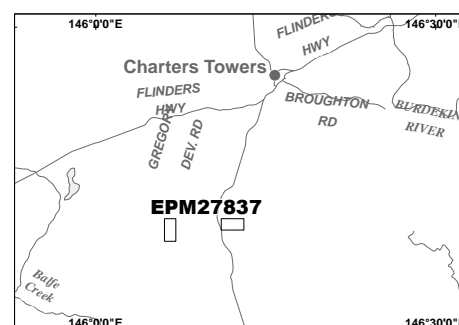
Exploration Permit for Minerals 27828 sought by Access Australia Mining Pty Ltd., ACN 625 408 540, over an area of 94 sub-blocks (292 km²), centred approximately 5.5 km North East of Mount Perry, in the localities of the Bundaberg Regional Council and North Burnett Regional Council.



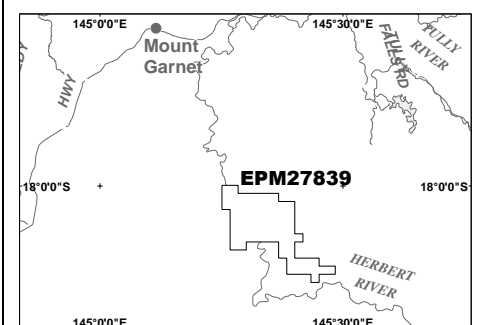
Exploration Permit for Minerals 27835 sought by Copperquest Australia Pty Ltd., ACN 647 983 006, over an area of 100 sub-blocks (320 km²), centred approximately 47.5 km East of Malbon, in the localities of the Cloncurry Shire Council and McKinlay Shire Council.



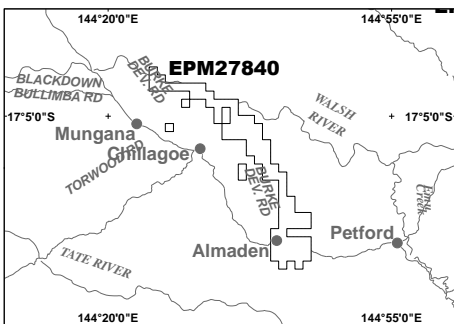
Exploration Permit for Minerals 27837 sought by NQ Auditing Pty Ltd., ACN 128 305 457, over an area of 4 sub-blocks (128 km²), centred approximately 27.5 km South West of Charters Towers, in the locality of the Charters Towers Regional Council.



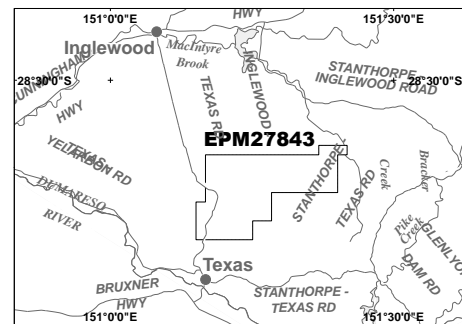
Exploration Permit for Minerals 27839 sought by Deagle Resources Pty Ltd., ACN 626 415 638, over an area of 68 sub-blocks (221 km²), centred approximately 50 km South South East of Mount Garnet, in the locality of the Tablelands Regional Council.



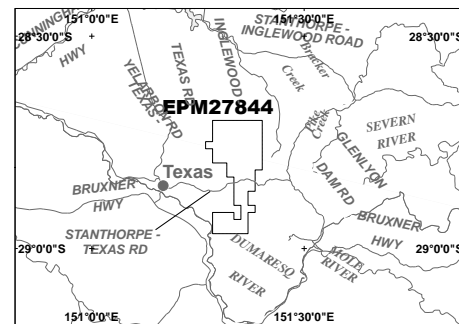
Exploration Permit for Minerals 27840 sought by Ballymore Resources Limited, ACN 632 893 611, over an area of 83 sub-blocks (271 km²), centred approximately 14 km East of Chillagoe, in the locality of the Mareeba Shire Council.



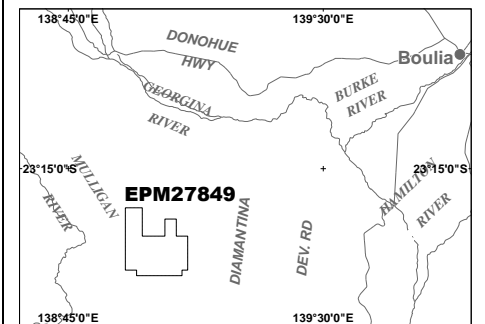
Exploration Permit for Minerals 27843 sought by Thomson Resources Ltd., ACN 138 358 728, over an area of 94 sub-blocks (283 km²), centred approximately 20.5 km North North East of Texas, in the locality of the Goondiwindi Regional Council.



Exploration Permit for Minerals 27844 sought by Thomson Resources Ltd., ACN 138 358 728, over an area of 78 sub-blocks (234 km²), centred approximately 18.5 km East of Texas, in the localities of the Goondiwindi Regional Council and Southern Downs Regional Council.



Exploration Permit for Minerals 27849 sought by Taragon Valley Pty Ltd., ACN 623 574 603, over an area of 95 sub-blocks (299 km²), centred approximately 112 km South West of Boullia, in the localities of the Boullia Shire Council and Diamantina Shire Council.



Nature of Act(s): The grant of Exploration Permits for Minerals under the *Mineral Resources Act 1989* (Qld), authorises the holder to explore for minerals for a term not exceeding five (5) years with the possibility of renewal for a term not exceeding five (5) years. It is proposed to grant the Exploration Permits for Minerals subject to the *Mineral Resources Act 1989* (Qld) and the Native Title Protection Conditions.

Name and Address of person doing Act(s): It is proposed that the Exploration Permits for Minerals be granted subject to the provisions of the *Mineral Resources Act 1989* (Qld) by the Queensland Minister for Resources, PO Box 15216, City East, Queensland, 4002.

Native Title Parties: Under the *Native Title Act 1993* (Cth) any person who is a "native title party" is entitled to certain rights in relation to the proposed grant of the Exploration Permits for Minerals. Under section 30 of the *Native Title Act 1993* (Cth), persons have until three (3) months after Notification Day to take certain steps to become native title parties in relation to this notice. Enquiries in relation to filing a native title determination application may be directed to the Federal Court, Brisbane Registry, Level 6, Harry Gibbs Commonwealth Law Courts Building, 119 North Quay, Brisbane, Queensland, 4000. Telephone: (07) 3248 1100 or Email: nlrd@fedcourt.gov.au. Enquiries in relation to the registration of a native title determination application should be directed to the National Native Title Tribunal, Level 5, Harry Gibbs Commonwealth Law Courts Building, 119 North Quay, Brisbane, Queensland, 4000. Telephone: (07) 3307 5000 or 1800 640 501.

Further information: Further information about the proposed grant of the Exploration Permits for Minerals, including extract of plans showing the boundaries of the Exploration Permits for Minerals Applications may be obtained from the Department of Resources, Mining Registrar, Mineral Assessment Hub, Level 9, Verde Tower, 445 Flinders Street, Townsville, Queensland, 4810. Telephone: (07) 4447 9230 or Email: MineralHub@resources.qld.gov.au.

Expedited Procedure: The State of Queensland considers the grant of the Exploration Permits for Minerals to which this notice applies, is an act attracting the Expedited Procedure. Each individual Exploration Permit for Minerals may be granted unless, within a period of four (4) months after the Notification Day a native title party lodges an objection in respect of the individual Exploration Permit for Minerals with the National Native Title Tribunal against the inclusion of the statement that the State considers the grant of that Exploration Permit for Minerals is a future act attracting the Expedited Procedure. Enquiries in relation to lodging an objection should be directed to the National Native Title Tribunal, Level 5, Harry Gibbs Commonwealth Law Courts Building, 119 North Quay, Brisbane, Queensland, 4000. Telephone: (07) 3307 5000 or 1800 640 501.

Notification Day: 19 May 2021.

Dated at Rockhampton this Twenty-third day of April 2021.

Signed:
Executive Director, Minerals and Coal
for Minister for Resources.

