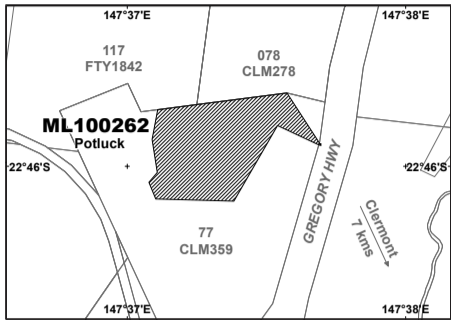


# NOTICE OF PROPOSED GRANT OF EXPLORATION PERMITS FOR MINERALS, GRANT OF MINING CLAIMS AND GRANT AND RENEWAL OF MINING LEASES

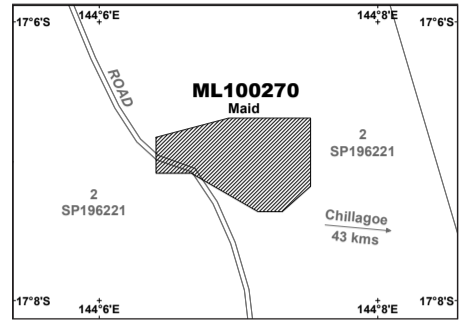
## NATIVE TITLE ACT 1993 (CTH) SECTION 29

The Queensland Minister for Resources, PO Box 15216, City East, Queensland, 4002, hereby gives notice in accordance with section 29 of the *Native Title Act 1993* (Cth) of the proposed grant of Exploration Permit for Minerals (EPM) 27799, 27857 and 27830, grant of Mining Claims (MC) 300338, 300341, 300347, 300349, 300352, 300355, 300359, 300360 and 300363, and grant of Mining Leases (ML) 100262, 100265, 100270, 100271, 400014, 400015 and 400016 and renewal of Mining Lease (ML) 95620 shown below under the *Mineral Resources Act 1989* (Qld).

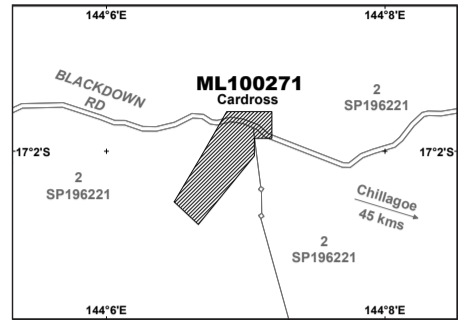
Mining Lease 100262 sought by Brendan Peter Hardy, over an area of 45.59 ha, centred approximately 7 km north northwest of Clermont, in the locality of the Isaac Regional Council.



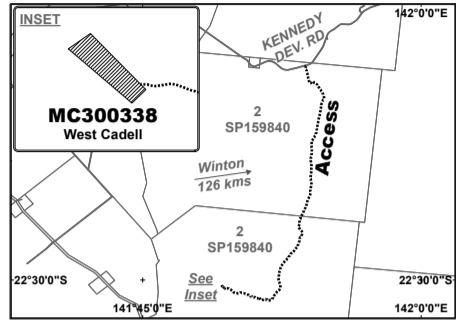
Mining Lease 100270 sought by Riverside Exploration (QLD) Pty Ltd (ACN 139 706 406), over an area of 182 ha, centred approximately 43 km west northwest of Chillagoe, in the locality of the Mareeba Shire Council.



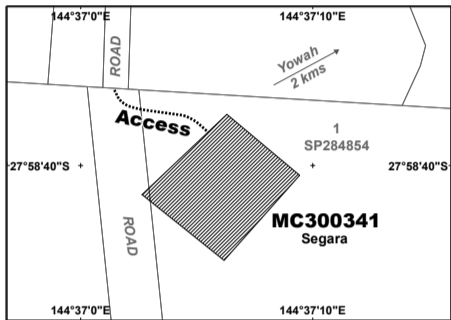
Mining Lease 100271 sought by Riverside Exploration (QLD) Pty Ltd (ACN 139 706 406), over an area of 83.37 ha, centred approximately 45 km northwest of Chillagoe, in the locality of the Mareeba Shire Council.



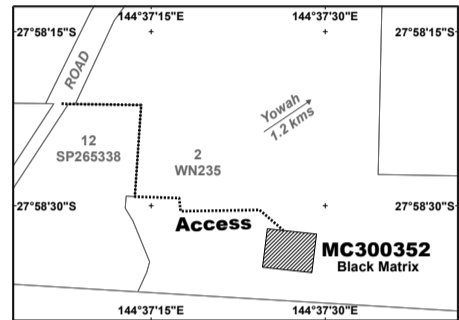
Mining Claim 300338 sought by Alex Thistleton, over an area of 6.147 ha, centred approximately 126 km west southwest of Winton, in the locality of the Winton Shire Council.



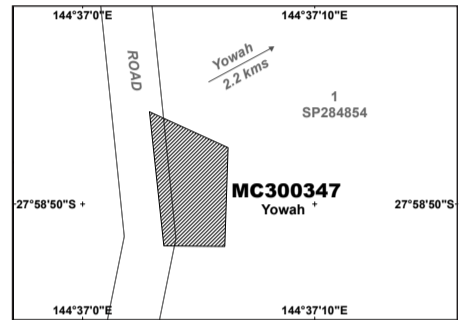
Mining Claim 300341 sought by Julie Stoverink, over an area of 1.795 ha, centred approximately 2 km southwest of Yowah, in the locality of the Paroo Shire Council.



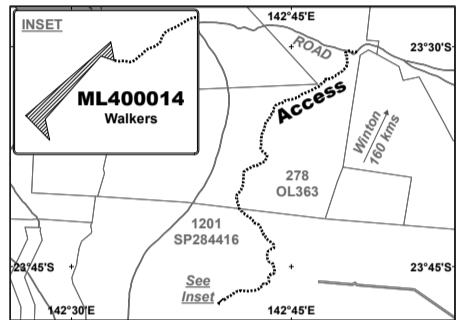
Mining Claim 300352 sought by Christopher Thomas Nisbet, over an area of 1.202 ha, centred approximately 1.2 km southwest of Yowah, in the locality of the Paroo Shire Council.



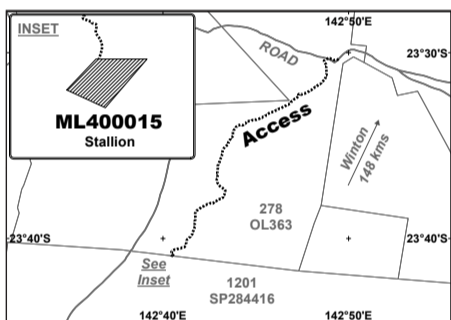
Mining Claim 300347 sought by Peter Ross Argent, over an area of 1.253 ha, centred approximately 2.2 km southwest of Yowah, in the locality of the Paroo Shire Council.



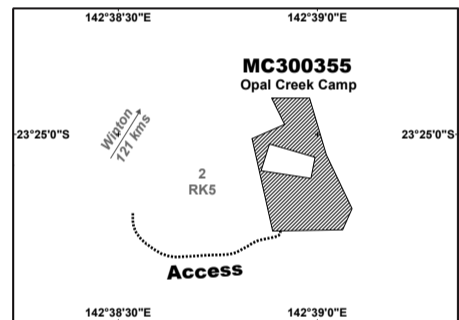
Mining Lease 400014 sought by Madsen Opals Pty Ltd (ACN 002 394 005), over an area of 7.348 ha, centred approximately 160 km south southwest of Winton, in the locality of the Barcoo Shire Council.



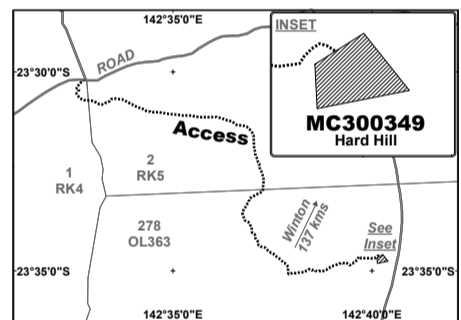
Mining Lease 400015 sought by Madsen Opals Pty Ltd (ACN 002 394 005), over an area of 3.065 ha, centred approximately 148 km south southwest of Winton, in the localities of the Barcoo Shire Council and Winton Shire Council.



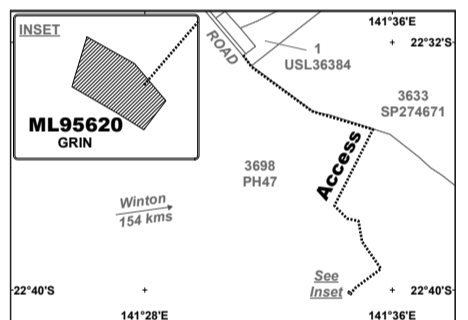
Mining Claim 300355 sought by Alison Summerville, over an area of 14.79 ha, centred approximately 121 km south southwest of Winton, in the locality of the Winton Shire Council.



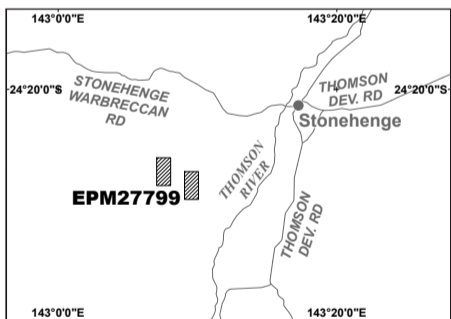
Mining Claim 300349 sought Ashlee Karen Jackson, over an area of 11.51 ha, centred approximately 137 km south southwest of Winton, in the locality of the Winton Shire Council.



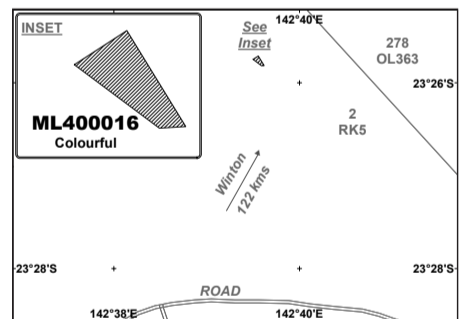
Mining Lease 95620 renewal sought by Mirko Cindric, over an area of 2.872 ha, centred approximately 154 km west southwest of Winton, in the locality of the Winton Shire Council.



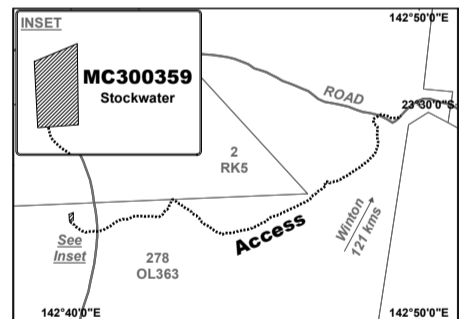
Exploration Permit for Minerals 27799 sought by Bruce Cameron Tully, over an area of 4 sub-blocks (12 km<sup>2</sup>), centred approximately 18 km southwest of Stonehenge, in the locality of the Barcoo Shire Council.



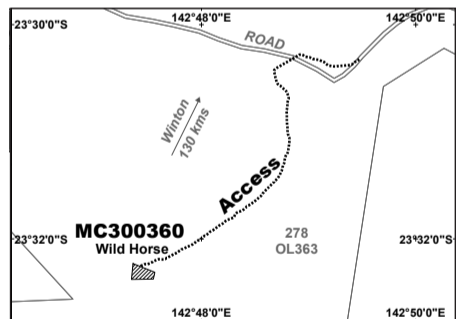
Mining Lease 400016 sought by Joseph Michael Taranto, over an area of 1.614 ha, centred approximately 122 km south southwest of Winton, in the locality of the Winton Shire Council.



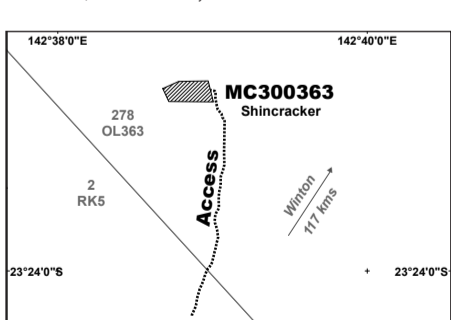
Mining Claim 300359 sought by Bruce Jackson, over an area of 8.04 ha, centred approximately 121 km south southwest of Winton, in the locality of the Winton Shire Council.



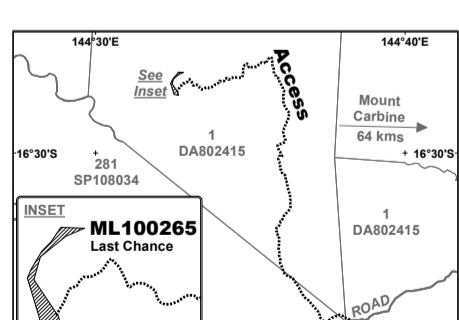
Mining Claim 300360 sought by Alison Summerville, over an area of 6.986 ha, centred approximately 130 km south southwest of Winton, in the locality of the Winton Shire Council.



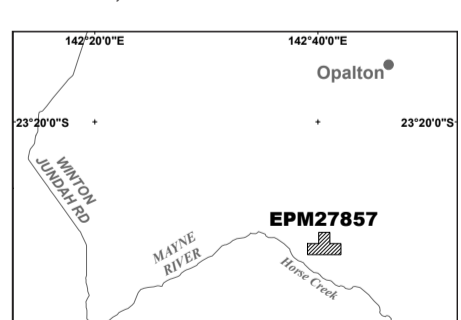
Mining Claim 300363 sought by WHS Investments Pty Ltd (ACN 617 428 074), over an area of 11.62 ha, centred approximately 117 km south southwest of Winton, in the locality of the Winton Shire Council.



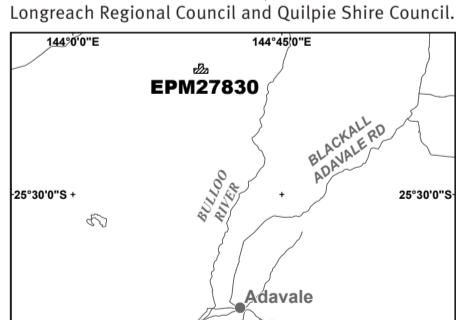
Mining Lease 100265 sought by Edward John Saxby, over an area of 19.18 ha, centred approximately 64 km west northwest of Mount Carbine, in the locality of the Mareeba Shire Council.



Exploration Permit for Minerals 27857 sought by Kyle Fickling, over an area of 4 sub-blocks (12 km<sup>2</sup>), centred approximately 32 km south southwest of Opalton, in the locality of the Winton Shire Council.



Exploration Permit for Minerals 27830 sought by JD & JE Gray Holdings Pty Ltd (ACN 101 135 657), over an area of 4 sub-blocks (12 km<sup>2</sup>), centred approximately 96 km north northwest of Adavale, in the localities of the Longreach Regional Council and Quilpie Shire Council.



**Nature of Act(s):** The grant of the Exploration Permits for Minerals under the *Mineral Resources Act 1989* (Qld), authorises the holder to explore for minerals for a term not exceeding five (5) years with the possibility of renewal for a term not exceeding five (5) years. It is proposed to grant the Exploration Permit for Minerals subject to the *Mineral Resources Act 1989* (Qld). The grant of the Mining Claims under the *Mineral Resources Act 1989* (Qld), authorises the holder to mine and carry out associated activities subject to the *Mineral Resources Act 1989* (Qld), for a term not exceeding ten (10) years, with the possibility of renewal for a term not exceeding ten (10) years. The grant or renewal of Mining Leases under the *Mineral Resources Act 1989* (Qld), authorises the holder to mine and carry out associated activities subject to the *Mineral Resources Act 1989* (Qld), for a term not exceeding thirty (30) years, with the possibility of renewal for a term not exceeding thirty (30) years.

**Name and Address of person doing Act(s):** It is proposed that the Exploration Permits for Minerals, Mining Claims and Mining Leases be renewed or granted subject to the provisions of the *Mineral Resources Act 1989* (Qld) by the Queensland Minister for Resources, PO Box 15216, City East, Queensland, 4002.

**Native Title Parties:** Under the *Native Title Act 1993* (Cth) any person who is a "native title party" is entitled to certain rights in relation to the proposed renewal or grant of Exploration Permits for Minerals, Mining Claims or Mining Leases. Under section 30 of the *Native Title Act 1993* (Cth), persons have until three (3) months after the Notification Day

to take certain steps to become native title parties in relation to this notice. Enquiries in relation to filing a native title determination application may be directed to the Federal Court, Brisbane Registry, Level 6, Harry Gibbs Commonwealth Law Courts Building, 119 North Quay, Brisbane, Queensland, 4000. Telephone: (07) 3248 1100 or Email: [qldreg@fedcourt.gov.au](mailto:qldreg@fedcourt.gov.au). Enquiries in relation to the registration of a native title determination application may be directed to the National Native Title Tribunal, Brisbane Registry, Level 5, Harry Gibbs Commonwealth Law Courts Building, 119 North Quay, Brisbane, Queensland, 4000. Telephone: (07) 3307 5000 or Email: [enquiries@nntt.gov.au](mailto:enquiries@nntt.gov.au).

**Further Information:** Further information about the proposed grant of the Exploration Permits for Minerals, the proposed grant of the Mining Claims, and the proposed grant or renewal of Mining Leases, including extract of plans showing the boundaries of the Exploration Permit for Minerals Applications, Mining Claim Applications or Mining Lease Applications and renewal may be obtained from the Department of Resources, Mining Registrar, Mineral Assessment Hub, Level 9, Verde Tower, 445 Flinders Street, Townsville, Queensland, 4810. Telephone: (07) 4447 9230 or Email: [MineralHub@resources.qld.gov.au](mailto:MineralHub@resources.qld.gov.au).

**Notification Day: 30 June 2021**