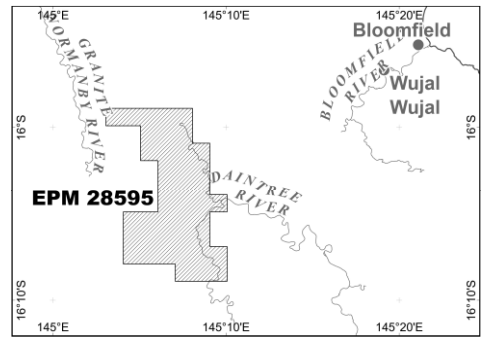


NOTICE OF PROPOSED GRANT OF EXPLORATION PERMIT FOR MINERALS

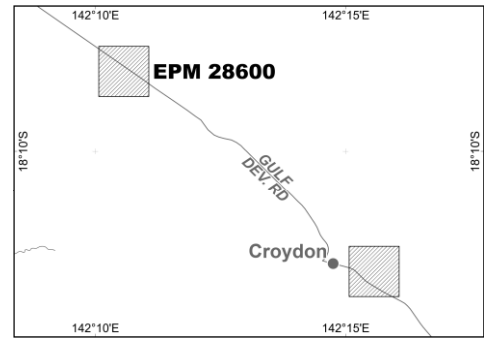
NATIVE TITLE ACT 1993 (CTH) SECTION 29

The Queensland Minister for Resources and Critical Minerals, PO Box 15216, City East, Queensland, 4002, hereby gives notice in accordance with section 29 of the *Native Title Act 1993 (Cth)* of the proposed grant of the Exploration Permit for Minerals (EPM) shown below, subject to the provisions of the *Mineral Resources Act 1989 (Qld)*.

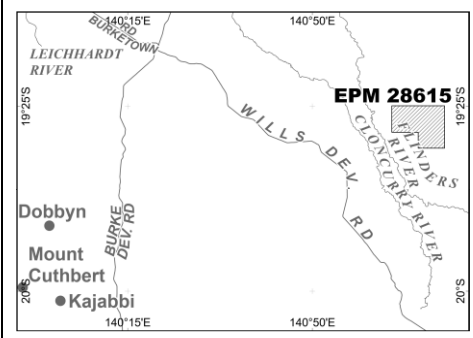
EPM 28595 applied for by XRINGER PTY LTD, ACN 655 325 518, over an area of 41 sub-blocks (134 km²), centred approximately 24 km South West of Wujal Wujal, in the locality of the Cook Shire Council and Douglas Shire Council.



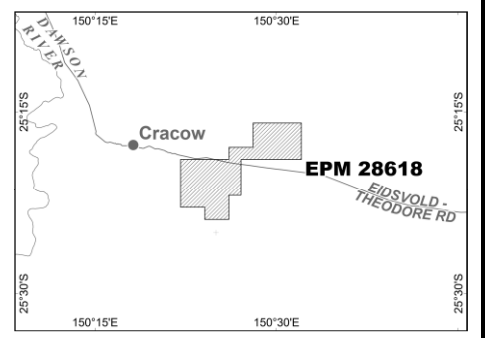
EPM 28600 applied for by CRATER GOLD MINING LIMITED, ACN 067 519 779, over an area of 2 sub-blocks (6 km²), non-contiguous over 2 areas, centred approximately 10 km North West and 1.5 km South East of Croydon, in the locality of the Croydon Shire Council.



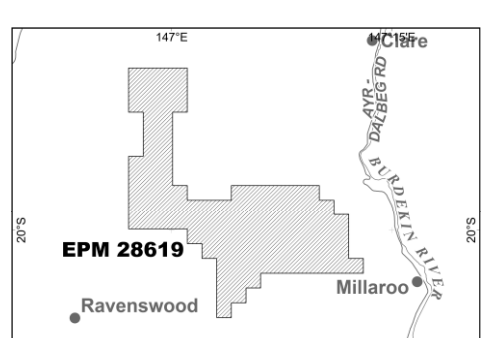
EPM 28615 applied for by AUSVAN BATTERY METALS PTY LTD, ACN 639 665 151, over an area of 65 sub-blocks (209 km²), centred approximately 135 km North East of Kajabbi, in the locality of the McKinlay Shire Council.



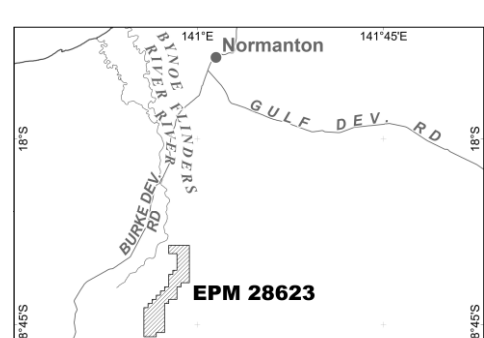
EPM 28618 applied for by GREEN CRITICAL MINERALS LIMITED, ACN 118 788 846, over an area of 35 sub-blocks (108 km²), centred approximately 19 km East Southeast of Cracow, in the locality of the Banana Shire Council and North Burnett Regional Council.



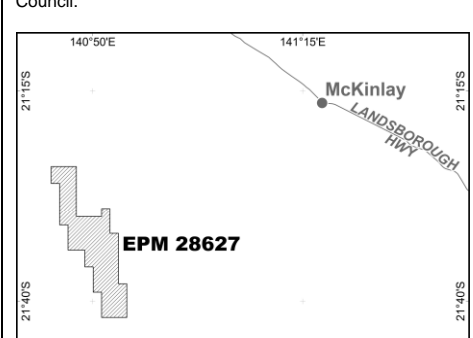
EPM 28619 applied for by RAVENSWOOD GOLD PTY LTD, ACN 637 527 309, over an area of 100 sub-blocks (321 km²), centred approximately 21 km North East of Ravenswood, in the locality of the Burdekin Shire Council.



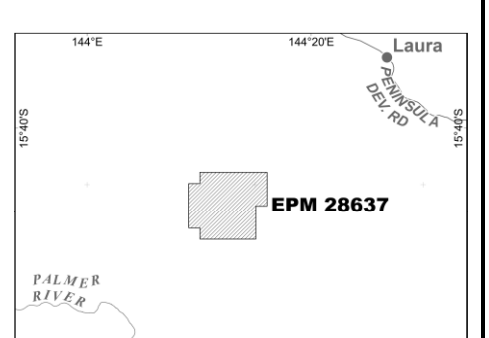
EPM 28623 applied for by AIC COPPER PTY LTD, ACN 651 088 256, over an area of 92 sub-blocks (298 km²), centred approximately 105 km South Southwest of Normanton, in the locality of the Carpentaria Shire Council.



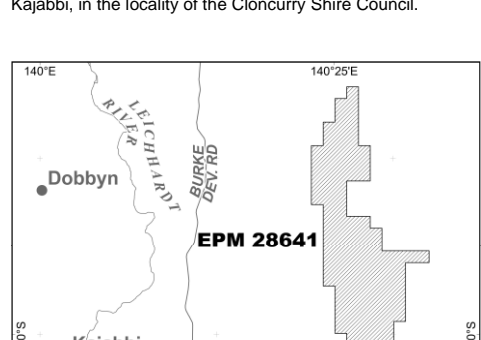
EPM 28627 applied for by TP-1 PTY LTD, ACN 661 887 690, over an area of 65 sub-blocks (207 km²), centred approximately 54 km South West of McKinlay, in the locality of the Cloncurry Shire Council and McKinlay Shire Council.



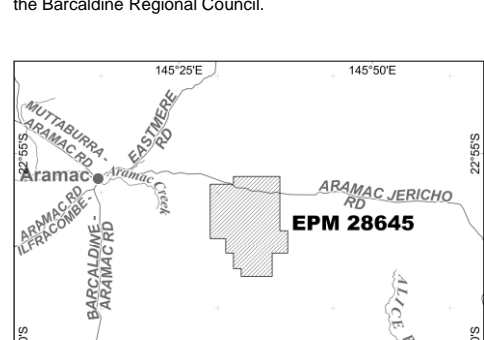
EPM 28637 applied for by RHUMB RESOURCES PTY LTD, ACN 650 249 924, over an area of 37 sub-blocks (121 km²), centred approximately 35 km South West of Laura, in the locality of the Cook Shire Council.



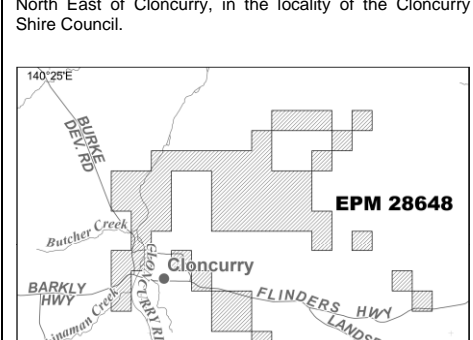
EPM 28641 applied for by MT CUTHBERT RESOURCES PTY LTD, ACN 140 474 693, over an area of 100 sub-blocks (322 km²), centred approximately 46 km North East of Kajabbi, in the locality of the Cloncurry Shire Council.



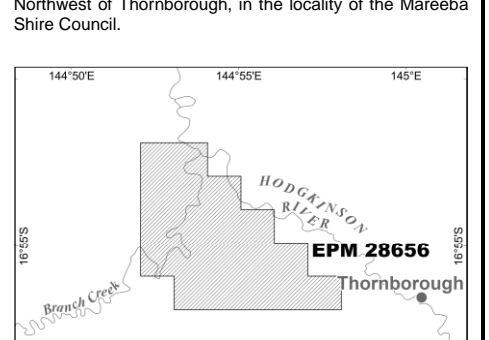
EPM 28645 applied for by ACTIVEX LIMITED, ACN 113 452 896, over an area of 100 sub-blocks (315 km²), centred approximately 35 km South East of Aramac, in the locality of the Barcaldine Regional Council.



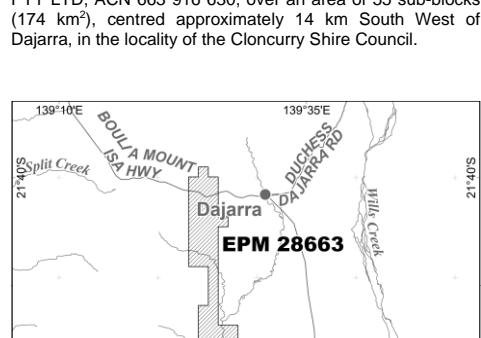
EPM 28648 applied for by TNC MINING PTY LTD, ACN 652 408 378, over an area of 53 sub-blocks (169 km²), non-contiguous over 4 areas, centred approximately 8 km North East of Cloncurry, in the locality of the Cloncurry Shire Council.



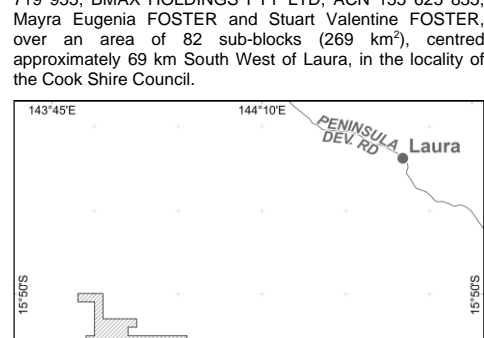
EPM 28656 applied for by STIBNIGHT SB QUEENSLAND PTY LTD, ACN 663 559 466, over an area of 19 sub-blocks (62 km²), centred approximately 11 km West Northwest of Thornborough, in the locality of the Mareeba Shire Council.



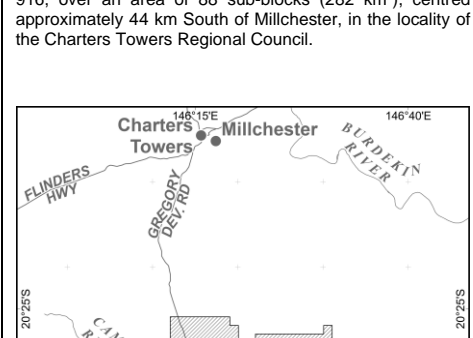
EPM 28663 applied for by XIRLATEM PROJECTS (QLD) PTY LTD, ACN 663 916 630, over an area of 55 sub-blocks (174 km²), centred approximately 14 km South West of Dajarra, in the locality of the Cloncurry Shire Council.




EPM 28670 applied for by AURUM VALE PTY LTD ACN 608 719 955, BMAX HOLDINGS PTY LTD, ACN 155 625 835, Mayra Eugenia FOSTER and Stuart Valentine FOSTER, over an area of 82 sub-blocks (269 km²), centred approximately 69 km South West of Laura, in the locality of the Cook Shire Council.



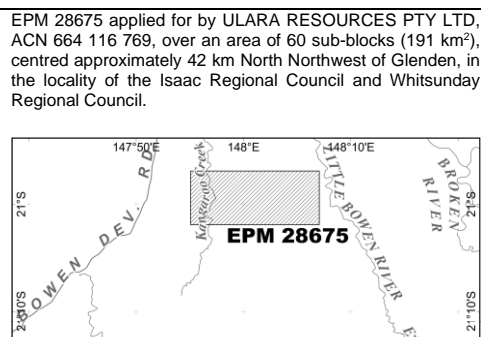
EPM 28672 applied for by ROX 1 PTY LTD, ACN 649 500 916, over an area of 88 sub-blocks (282 km²), centred approximately 44 km South of Millchester, in the locality of the Charters Towers Regional Council.



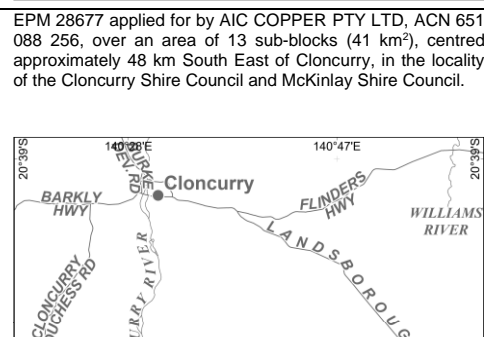
EPM 28674 applied for by ANGLOGOLD ASHANTI AUSTRALIA LIMITED, ACN 008 737 424, over an area of 67 sub-blocks (211 km²), centred approximately 11 km South West of Tooloombah, in the locality of the Isaac Regional Council and Livingstone Shire Council.



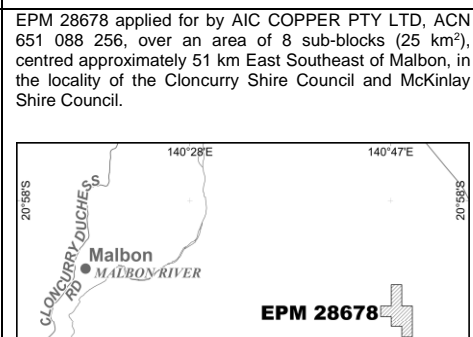
EPM 28675 applied for by ULARA RESOURCES PTY LTD, ACN 664 116 769, over an area of 60 sub-blocks (191 km²), centred approximately 42 km North Northwest of Glenden, in the locality of the Isaac Regional Council and Whitsunday Regional Council.



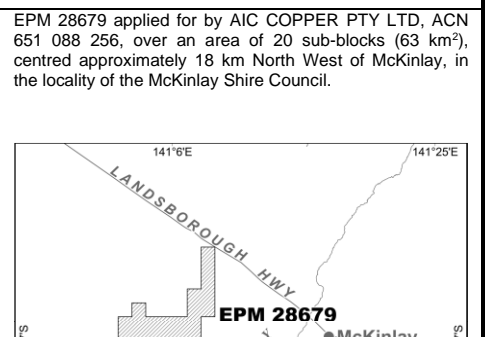
EPM 28677 applied for by AIC COPPER PTY LTD, ACN 651 088 256, over an area of 13 sub-blocks (41 km²), centred approximately 48 km South East of Cloncurry, in the locality of the Cloncurry Shire Council and McKinlay Shire Council.



EPM 28678 applied for by AIC COPPER PTY LTD, ACN 651 088 256, over an area of 8 sub-blocks (25 km²), centred approximately 51 km East Southeast of Malbon, in the locality of the Cloncurry Shire Council and McKinlay Shire Council.



EPM 28679 applied for by AIC COPPER PTY LTD, ACN 651 088 256, over an area of 20 sub-blocks (63 km²), centred approximately 18 km North West of McKinlay, in the locality of the McKinlay Shire Council.



Nature of Act(s): The grant of the Exploration Permit for Minerals under the *Mineral Resources Act 1989 (Qld)*, authorises the holder to explore for minerals for a term not exceeding five (5) years with the possibility of renewal for a term not exceeding five (5) years. It is proposed to grant and renew the Exploration Permit for Minerals subject to the *Mineral Resources Act 1989 (Qld)* and the Native Title Protection Conditions.

Name and Address of person doing Act(s): It is proposed that the Exploration Permit for Minerals be granted subject to the provisions of the *Mineral Resources Act 1989 (Qld)* by the Queensland Minister for Resources and Critical Minerals, PO Box 15216, City East, Queensland, 4002.

Native Title Parties: Under the *Native Title Act 1993 (Cth)* any person who is a 'native title party' is entitled to certain rights in relation to the proposed grant of the Exploration Permit for Minerals. Under section 30 of the *Native Title Act 1993 (Cth)*, persons have until three (3) months after Notification Day to take certain steps to become native title parties in relation to this notice. Enquiries in relation to filing a native title determination application may be directed to the Federal Court, Brisbane Registry, Level 6, Harry Gibbs Commonwealth Law Courts Building, 119 North Quay, Brisbane, Queensland, 4000. Telephone: (07) 3248 1100 or Email: aldreq@fedcourt.gov.au.

Further information: May be obtained from the Department of Resources, Mineral Assessment Hub, Level 9, Verde Tower, 445 Flinders Street, Townsville, Queensland, 4810. Telephone: (07) 4447 9230 or Email: MineralHub@resources.qld.gov.au.

Expedited Procedure: The State of Queensland considers the grant of the Exploration Permit for Minerals to which this notice applies, is an act attracting the Expedited Procedure. The Exploration Permit for Minerals may be granted unless, within a period of four (4) months after the Notification Day a native title party lodges an objection in respect of the individual Exploration Permit for Minerals with the National Native Title Tribunal against the inclusion of the statement that the State considers the grant of that Exploration Permit for Minerals is a future act attracting the Expedited Procedure. Enquiries in relation to lodging an objection should be directed to the National Native Title Tribunal, Level 5, Harry Gibbs Commonwealth Law Courts Building, 119 North Quay, Brisbane, Queensland, 4000. Telephone: (07) 3052 4040.

Notification Day: 8 May 2024

Dated 26 MARCH 2024

Signed: 

Executive Director
for Minister for Resources and Critical Minerals.

