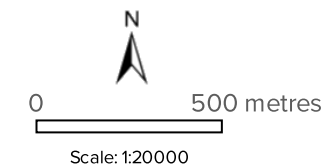


Legend located on next page



Printed at: A4

Print date: 5/3/2024

Projection: Web Mercator EPSG 102100 (3857)

For more information, visit
<https://georesglobe.information.qld.gov.au/help-info/Contact-us.html>

Includes material © State of Queensland 2024. You are responsible for ensuring that the map is suitable for your purposes. The State of Queensland makes no representation or warranties in relation to the map contents and disclaims all liability.

Imagery includes material © CNES reproduced under licensed from Airbus DS, all rights reserved © 21AT © Earth-i, all rights reserved, © Planet Labs PBC, 2023



Legend

Coordinated Projects - The Coordinator General

- Current EIS project
- Current IAR project
- Completed EIS project
- Completed IAR project
- Cultural Heritage designated landscape area
- EPC application
- EPC granted
- EPM application
- EPM granted
- EPM special application
- EPM special granted

- MDL permit application
- MDL access application
- MDL permit granted
- MDL access granted
- EPG application
- EPG granted
- PGA application
- PGA granted
- EPQ application
- EPQ granted

- PSA application
- PSA granted
- ATP application
- ATP granted
- PCA application
- PCA granted
- MC permit application
- MC access application
- MC permit granted
- MC access granted



Attribution

Esri, Geoscience Australia, NASA, NGA, USGS

Esri Community Maps Contributors, Department of Resources, Dept.of Environment and Science, Esri, TomTom, Garmin, Foursquare, METI/NASA, USGS

© State of Queensland (Department of Resources) 2023

© State of Queensland (Department of Environment and Science) 2022


© State of Queensland (State Development, Infrastructure, Local Government and Planning) 2022


© State of Queensland (Aboriginal and Torres Strait Islander Partnerships) 2022


© State of Queensland (Department of Resources) 2024





Legend


-  ML permit application


 ML surface area application


 ML access application


 ML permit granted



 ML surface area granted


 ML surface restricted land granted


 ML access granted


 PL application


 PL granted


 GL application
-  GL granted


 QL application


 QL granted


 ML infrastructure permit application



 ML infrastructure surface area application


 ML infrastructure access application


 ML infrastructure permit granted


 ML infrastructure surface area granted


 ML infrastructure access granted


 PPL application area
-  PPL granted area


 PPL application centre line


 PPL granted centre line


 PFL application


 PFL granted

 Historical MDL extent

 Commonwealth acquisition (unavailable)


























 Conservation park

 Fish habitat area A

 Forest reserve



Legend

- | | | |
|--|---|--|
|  National park |  Nature refuge |  State forest park |
|  Scientific purposes reserve |  Priority agricultural area |  State forest scientific area |
|  Torres Strait protection zone |  Priority living area |  Forest consent area |
|  World heritage area |  Queensland marine park |  Forest entitlement area A |
|  Commonwealth acquisition (constrained) |  Regional open space system |  Forest management area |
|  Coordinated conservation area |  Reserve |  Quarry resource |
|  DAF research site |  Resources reserve |  Quarry resource access |
|  Endangered regional ecosystem |  State development area |  Plantation licence area |
|  Fish habitat area B |  State forest |  Timber reserve |
|  National heritage list |  State forest feature protection |  State heritage place |





Legend

- SCL criteria zone
- SCL criteria sub-zone
- SCL trigger map
- SEA
- SEA-designated precinct
- Surat Basin transitional area
- Wild rivers designated urban management area
- Wild rivers floodplain management area
- Wild rivers high preservation area
- Wild rivers nominated waterway
- Wild rivers preservation area
- Wild rivers special floodplain management area
- Wild rivers sub-artesian management area
- OEP application
- OEP granted
- Moratorium area mineral
- Moratorium area special
- EPG advertised area
- GL advertised area
- EPQ advertised area
- QL advertised area
- ATP advertised area
- PL advertised area
- EPC advertised area
- ML coal advertised area
- EPM advertised area
- ML mineral advertised area
- EPG proposed advertised area
- GL proposed advertised area
- EPQ proposed advertised area




Legend

- 

QL proposed advertised area
- 

ATP proposed advertised area
- 

PL proposed advertised area
- 

EPC proposed advertised area
- 

ML coal proposed advertised area
- 

EPM proposed advertised area
- 


ML mineral proposed advertised area
- 

MSES legally secured o set area
[o set register]
- 


RVM category A - vegetation o sets;
compliance notices; VDecs
- 

Queensland special wildlife reserve
- 

Designated fossicking land
- 

General permission area
- 

Mining policy decision
- 

Miscellaneous noting
- 

Restricted area
- 

Restricted area 384-urban
- 

Fossicking area