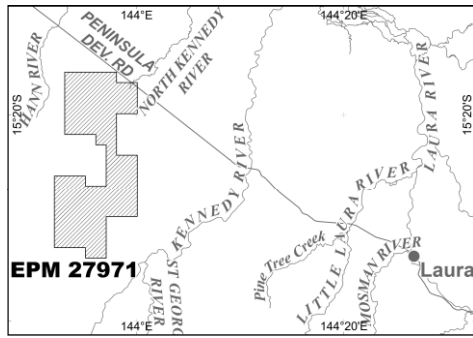


# NOTICE OF PROPOSED GRANT OF EXPLORATION PERMIT FOR MINERALS

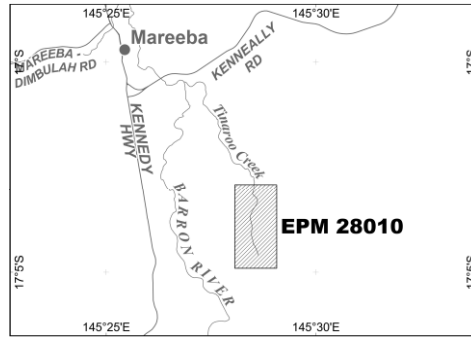
## NATIVE TITLE ACT 1993 (CTH) SECTION 29

The Queensland Minister for Resources and Critical Minerals, PO Box 15216, City East, Queensland, 4002, hereby gives notice in accordance with section 29 of the *Native Title Act 1993 (Cth)* of the proposed grant of the Exploration Permit for Minerals (EPM) shown below, subject to the provisions of the *Mineral Resources Act 1989 (Qld)*.

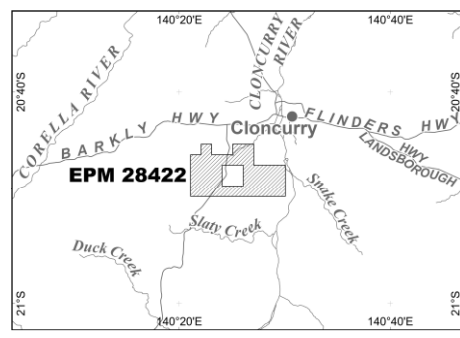
EPM 27971 applied for by RHUMB RESOURCES PTY LTD, ACN 650 249 924, over an area of 92 sub-blocks (303 km<sup>2</sup>), centred approximately 55 km North West of Laura, in the locality of the Cook Shire Council.



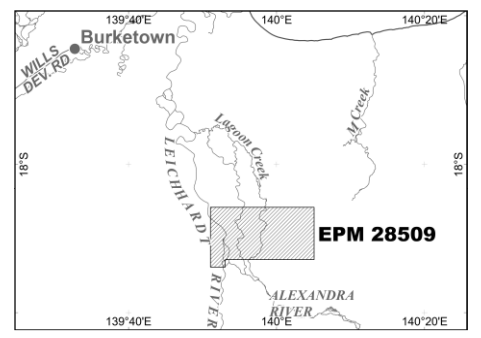
EPM 28010 applied for by Francis William COLLINS, over an area of 2 sub-blocks (6 km<sup>2</sup>), centred approximately 9 km South East of Mareeba, in the locality of the Mareeba Shire Council.



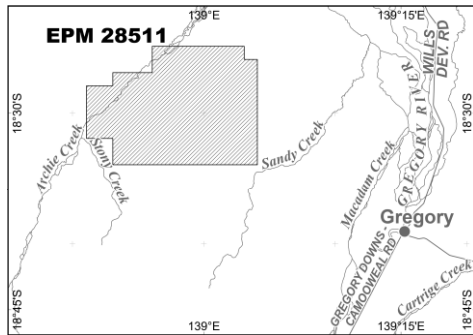
EPM 28422 applied for by RIO TINTO EXPLORATION PTY LIMITED, ACN 000 057 125, over an area of 32 sub-blocks (102 km<sup>2</sup>), centred approximately 12 kms South West of Cloncurry, in the locality of the Cloncurry Shire Council.



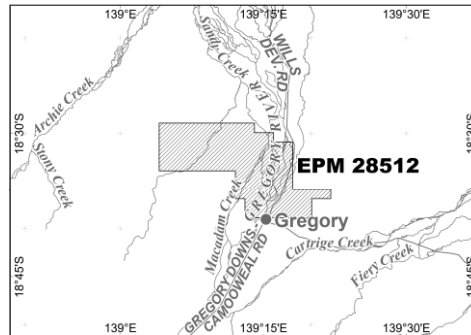
EPM 28509 applied for by ANGLO AMERICAN EXPLORATION (AUSTRALIA) PTY LIMITED, ACN 006 195 982, over an area of 100 sub-blocks (325 km<sup>2</sup>), centred approximately 66 km South East of Burketown, in the locality of the Burke Shire Council and Carpentaria Shire Council.



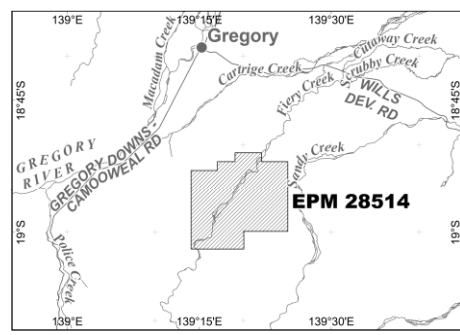
EPM 28511 applied for by ANGLO AMERICAN EXPLORATION (AUSTRALIA) PTY LIMITED, ACN 006 195 982, over an area of 100 sub-blocks (324 km<sup>2</sup>), centred approximately 33 km North West of Gregory, in the locality of the Burke Shire Council.



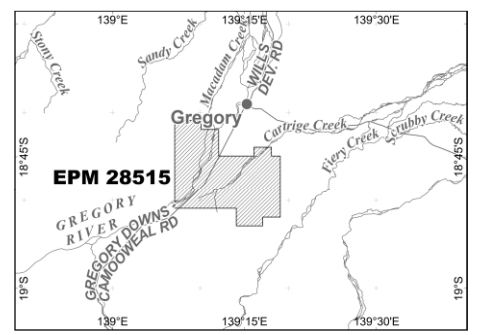
EPM 28512 applied for by ANGLO AMERICAN EXPLORATION (AUSTRALIA) PTY LIMITED, ACN 006 195 982, over an area of 100 sub-blocks (324 km<sup>2</sup>), centred approximately 11 km North West of Gregory, in the locality of the Burke Shire Council.



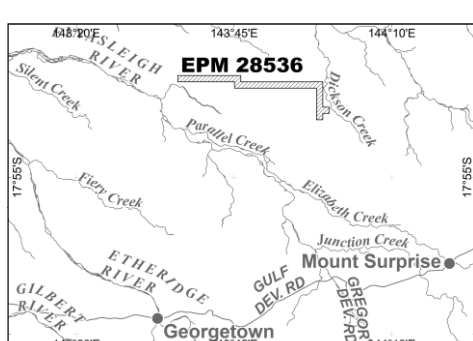
EPM 28514 applied for by ANGLO AMERICAN EXPLORATION (AUSTRALIA) PTY LIMITED, ACN 006 195 982, over an area of 100 sub-blocks (323 km<sup>2</sup>), centred approximately 33 km South Southeast of Gregory, in the locality of the Burke Shire Council.



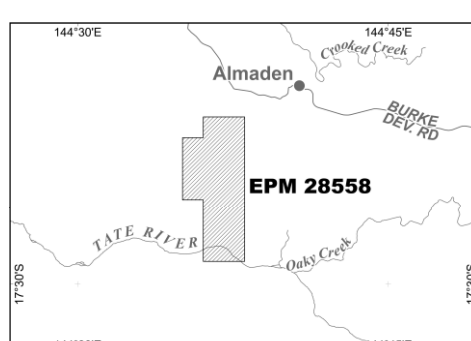
EPM 28515 applied for by ANGLO AMERICAN EXPLORATION (AUSTRALIA) PTY LIMITED, ACN 006 195 982, over an area of 100 sub-blocks (324 km<sup>2</sup>), centred approximately 19 km South Southwest of Gregory, in the locality of the Burke Shire Council.



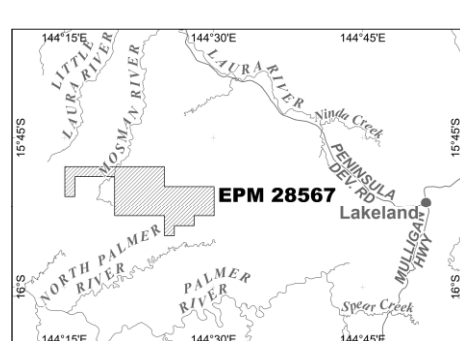
EPM 28536 applied for by FMG RESOURCES PTY LTD, ACN 095 546 428, over an area of 30 sub-blocks (97 km<sup>2</sup>), centred approximately 75 km North Northeast of Georgetown, in the locality of the Etheridge Shire Council and Mareeba Shire Council.



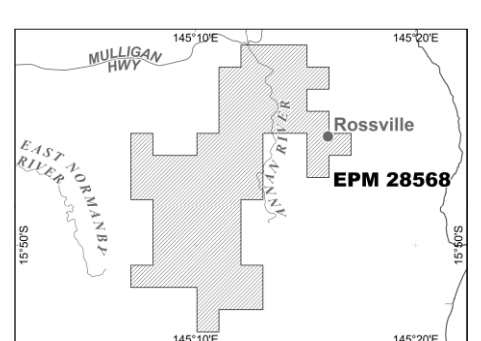
EPM 28558 applied for by FMG RESOURCES PTY LTD, ACN 095 546 428, over an area of 17 sub-blocks (55 km<sup>2</sup>), centred approximately 11 km South West of Almaden, in the locality of the Mareeba Shire Council.



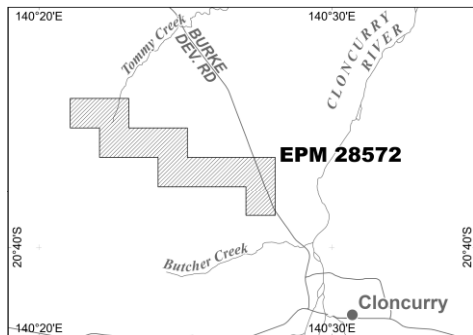
EPM 28567 applied for by LARRAMORE RESOURCES PTY LTD, ACN 660 669 134, over an area of 51 sub-blocks (167 km<sup>2</sup>), centred approximately 52 km West of Lakeland, in the locality of the Cook Shire Council.



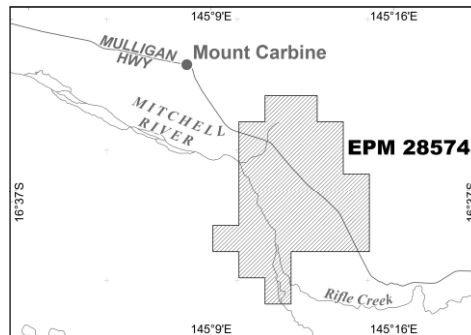
EPM 28568 applied for by FMG RESOURCES PTY LTD, ACN 095 546 428, over an area of 58 sub-blocks (191 km<sup>2</sup>), centred approximately 8 km West of Rossville, in the locality of the Cook Shire Council.



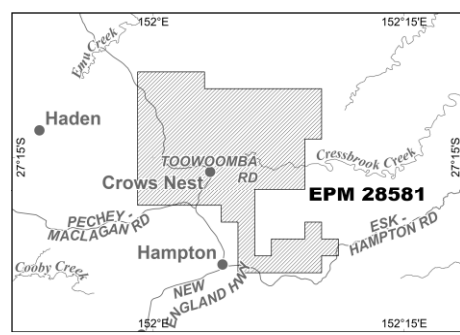
EPM 28572 applied for by CLONCURRY INDUSTRIAL MINERALS PTY LTD, ACN 609 084 022, over an area of 10 sub-blocks (32 km<sup>2</sup>), centred approximately 14 km North West of Cloncurry, in the locality of the Cloncurry Shire Council.



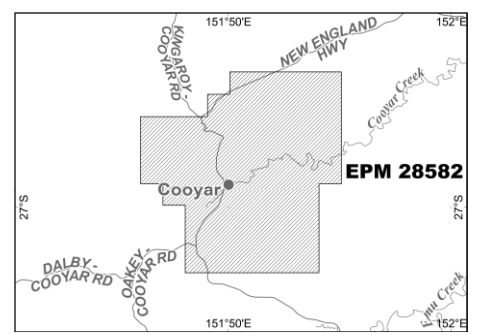
EPM 28574 applied for by VIKING HOARD PTY LTD, ACN 661 079 518, over an area of 29 sub-blocks (95 km<sup>2</sup>), centred approximately 11 km South East of Mount Carbine, in the locality of the Mareeba Shire Council.



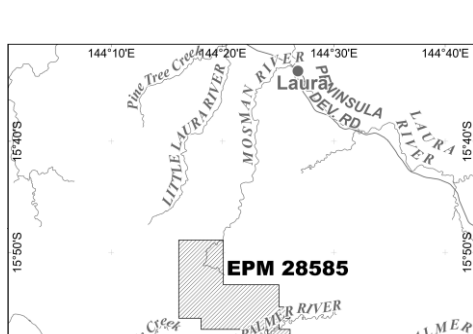
EPM 28581 applied for by FMG RESOURCES PTY LTD, ACN 095 546 428, over an area of 88 sub-blocks (268 km<sup>2</sup>), centred approximately 3 km North East of Crows Nest, in the locality of the Somerset Regional Council and Toowoomba Regional Council.



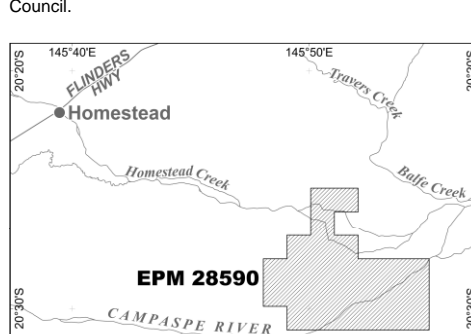
EPM 28582 applied for by FMG RESOURCES PTY LTD, ACN 095 546 428, over an area of 63 sub-blocks (192 km<sup>2</sup>), centred approximately 3 km North East of Cooyar, in the locality of the South Burnett Regional Council and Toowoomba Regional Council.



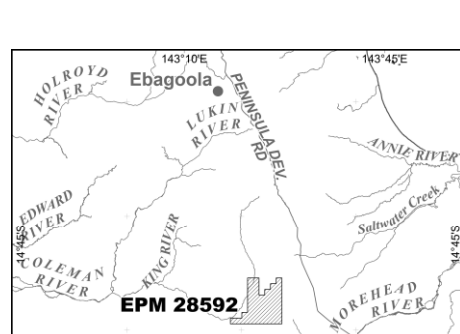
EPM 28585 applied for by LARRAMORE RESOURCES PTY LTD, ACN 660 669 134, over an area of 53 sub-blocks (174 km<sup>2</sup>), centred approximately 40 km South Southwest of Laura, in the locality of the Cook Shire Council.



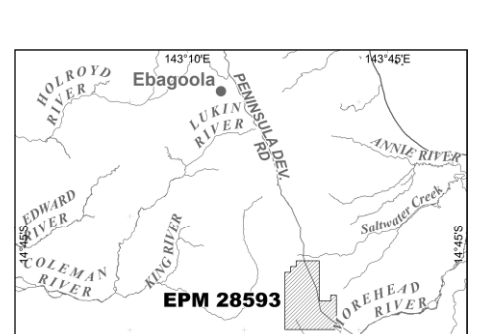
EPM 28590 applied for by DEMETALLICA OPERATIONS PTY LTD, ACN 108 925 284, over an area of 26 sub-blocks (83 km<sup>2</sup>), centred approximately 23 km South East of Homestead, in the locality of the Charters Towers Regional Council.



EPM 28592 applied for by FMG RESOURCES PTY LTD, ACN 095 546 428, over an area of 46 sub-blocks (152 km<sup>2</sup>), centred approximately 70 km South Southeast of Ebagoola, in the locality of the Cook Shire Council.



EPM 28593 applied for by FMG RESOURCES PTY LTD, ACN 095 546 428, over an area of 85 sub-blocks (281 km<sup>2</sup>), centred approximately 72 km South East of Ebagoola, in the locality of the Cook Shire Council.



**Nature of Act(s):** The grant of the Exploration Permit for Minerals under the *Mineral Resources Act 1989 (Qld)*, authorises the holder to explore for minerals for a term not exceeding five (5) years with the possibility of renewal for a term not exceeding five (5) years. It is proposed to grant and renew the Exploration Permit for Minerals subject to the *Mineral Resources Act 1989 (Qld)* and the Native Title Protection Conditions.

**Name and Address of person doing Act(s):** It is proposed that the Exploration Permit for Minerals be granted subject to the provisions of the *Mineral Resources Act 1989 (Qld)* by the Queensland Minister for Resources and Critical Minerals, PO Box 15216, City East, Queensland, 4002.

**Native Title Parties:** Under the *Native Title Act 1993 (Cth)* any person who is a 'native title party' is entitled to certain rights in relation to the proposed grant of the Exploration Permit for Minerals. Under section 30 of the *Native Title Act 1993 (Cth)*, persons have until three (3) months after Notification Day to take certain steps to become native title parties in relation to this notice. Enquiries in relation to filing a native title determination application may be directed to the Federal Court, Brisbane Registry, Level 6, Harry Gibbs Commonwealth Law Courts Building, 119 North Quay, Brisbane, Queensland, 4000. Telephone: (07) 3248 1100 or Email: [qldreg@fedcourt.gov.au](mailto:qldreg@fedcourt.gov.au).

**Further information:** May be obtained from the Department of Resources, Mineral Assessment Hub, Level 9, Verde Tower, 445 Flinders Street, Townsville, Queensland, 4810. Telephone: (07) 4447 9230 or Email: [MineralHub@resources.qld.gov.au](mailto:MineralHub@resources.qld.gov.au).

**Expedited Procedure:** The State of Queensland considers the grant of the Exploration Permit for Minerals to which this notice applies, is an act attracting the Expedited Procedure. The Exploration Permit for Minerals may be granted unless, within a period of four (4) months after the Notification Day a native title party lodges an objection in respect of the individual Exploration Permit for Minerals with the National Native Title Tribunal against the inclusion of the statement that the State considers the grant of that Exploration Permit for Minerals is a future act attracting the Expedited Procedure. Enquiries in relation to lodging an objection should be directed to the National Native Title Tribunal, Level 5, Harry Gibbs Commonwealth Law Courts Building, 119 North Quay, Brisbane, Queensland, 4000. Telephone: (07) 3052 4040.

**Notification Day: 8 May 2024**

**Dated 26 MARCH 2024**

Signed:

Executive Director  
for Minister for Resources and Critical Minerals.

